

SECTION FOUR
VILLAGE MAPS

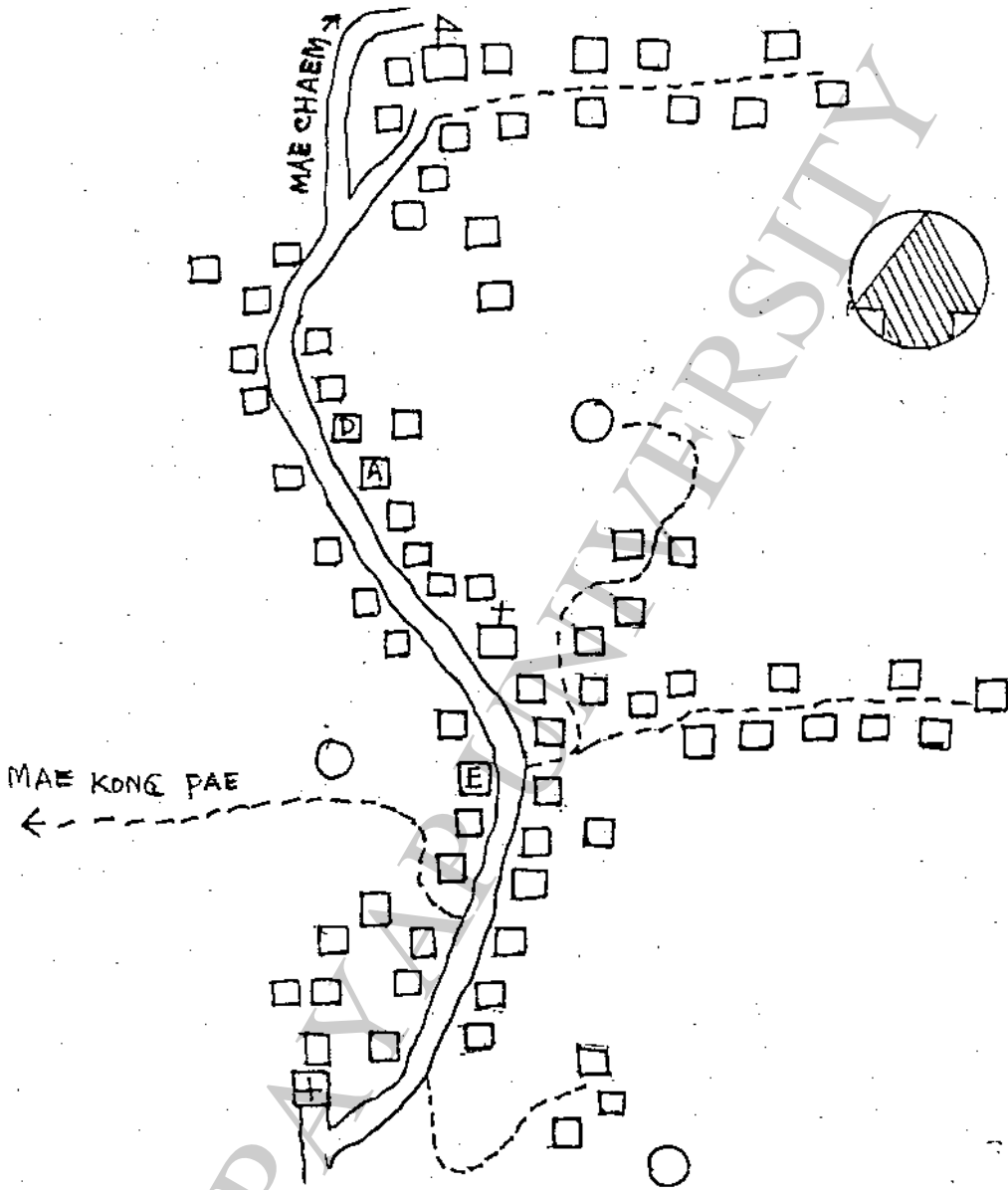
PAYAP UNIVERSITY



VILLAGE MAP

VILLAGE NAME KOK LUANG MU 10 BLOCK -

TAMBON MAE NA JANG DISTRICT MAE LA NOI PROVINCE MAE HONG SON



KEY:

PAVED ROAD

IMPROVED DIRT ROAD

DIRT ROAD

PATH

BRIDGE

SCHOOL

CHURCH

TEMPLE

HEALTH FACILITY

WATER SOURCE

RICE BANK

LOUD SPEAKER

TAMBON CHIEF'S HOUSE

VILLAGE HEADMAN'S HOUSE

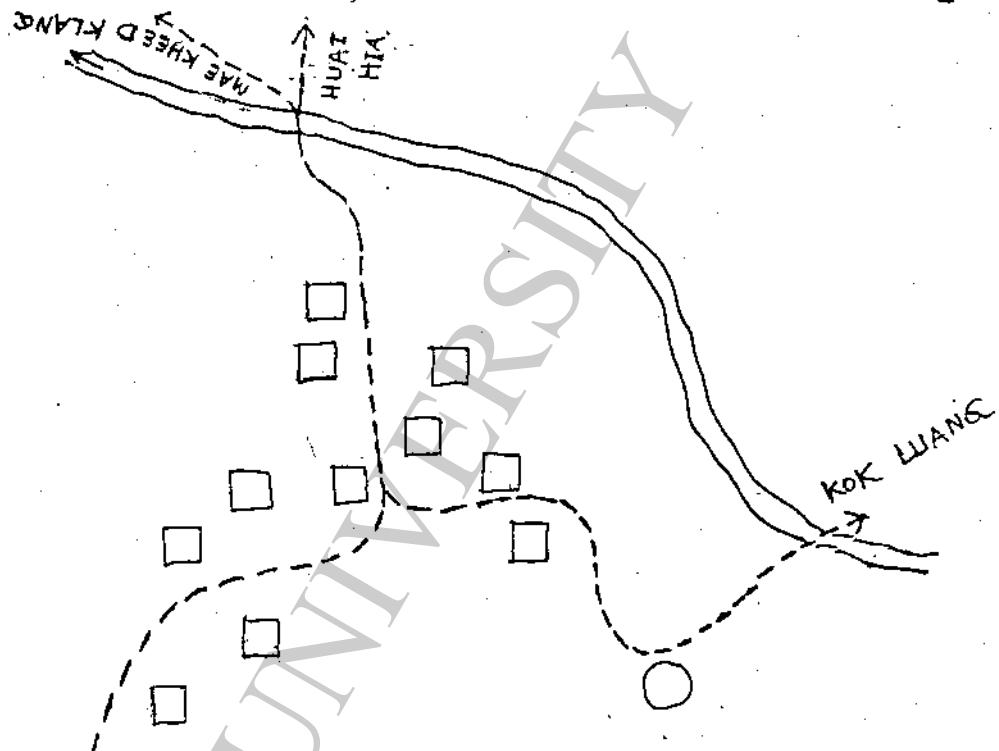
HOUSE



VILLAGE MAP

VILLAGE NAME KONG PAE MU 2 BLOCK -

TAMBON MAE NA JANG DISTRICT MAE LA NOI PROVINCE MAE HONG SON



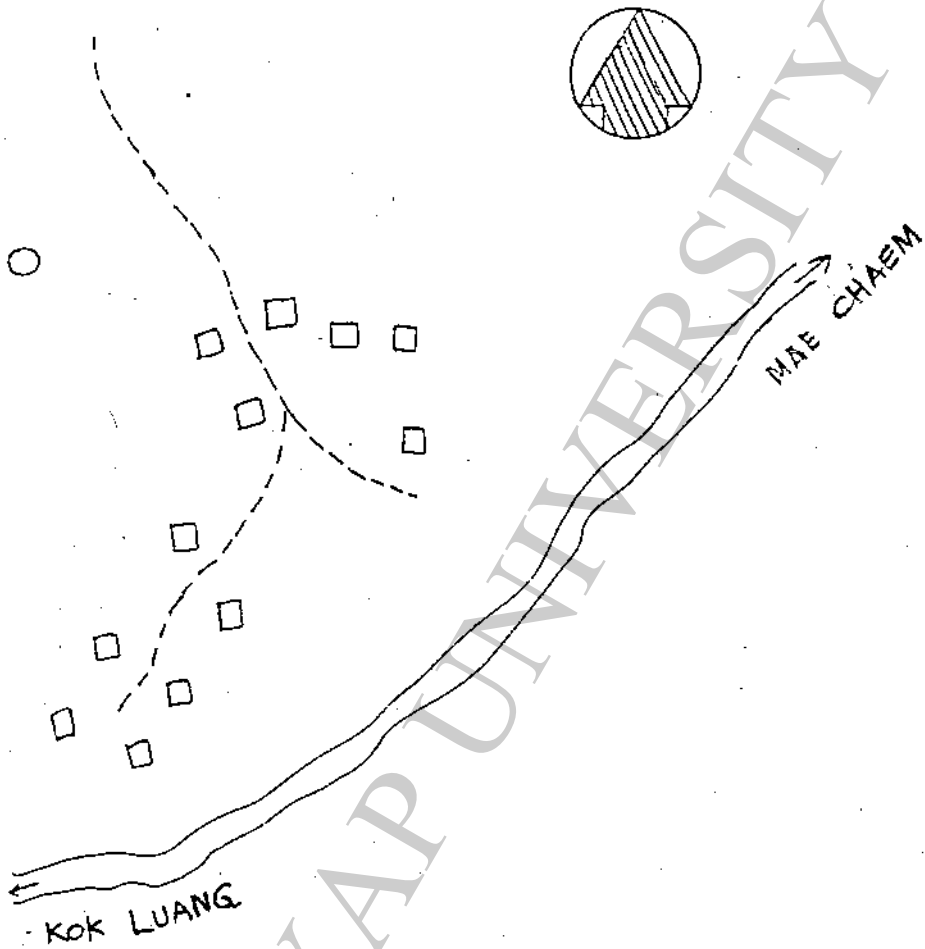
KEY:

- | | | | | | |
|--|--------------------|--|-----------------|--|-------------------------|
| | PAVED ROAD | | SCHOOL | | RICE BANK |
| | IMPROVED DIRT ROAD | | CHURCH | | LOUD SPEAKER |
| | DIRT ROAD | | TEMPLE | | TAMBON CHIEF'S HOUSE |
| | PATH | | HEALTH FACILITY | | VILLAGE HEADMAN'S HOUSE |
| | BRIDGE | | WATER SOURCE | | HOUSE |

VILLAGE MAP

VILLAGE NAME THUNG PHEE MU 8 BLOCK -

TAMBON MAE NA JANG DISTRICT MAI LA NOI PROVINCE MAE HONG SON

KEY:

PAVED ROAD	SCHOOL	RICE BANK
IMPROVED DIRT ROAD	CHURCH	LOUD SPEAKER
DIRT ROAD	TEMPLE	TAMBON CHIEF'S HOUSE
PATH	HEALTH FACILITY	VILLAGE HEADMAN'S HOUSE
BRIDGE	WATER SOURCE	HOUSE

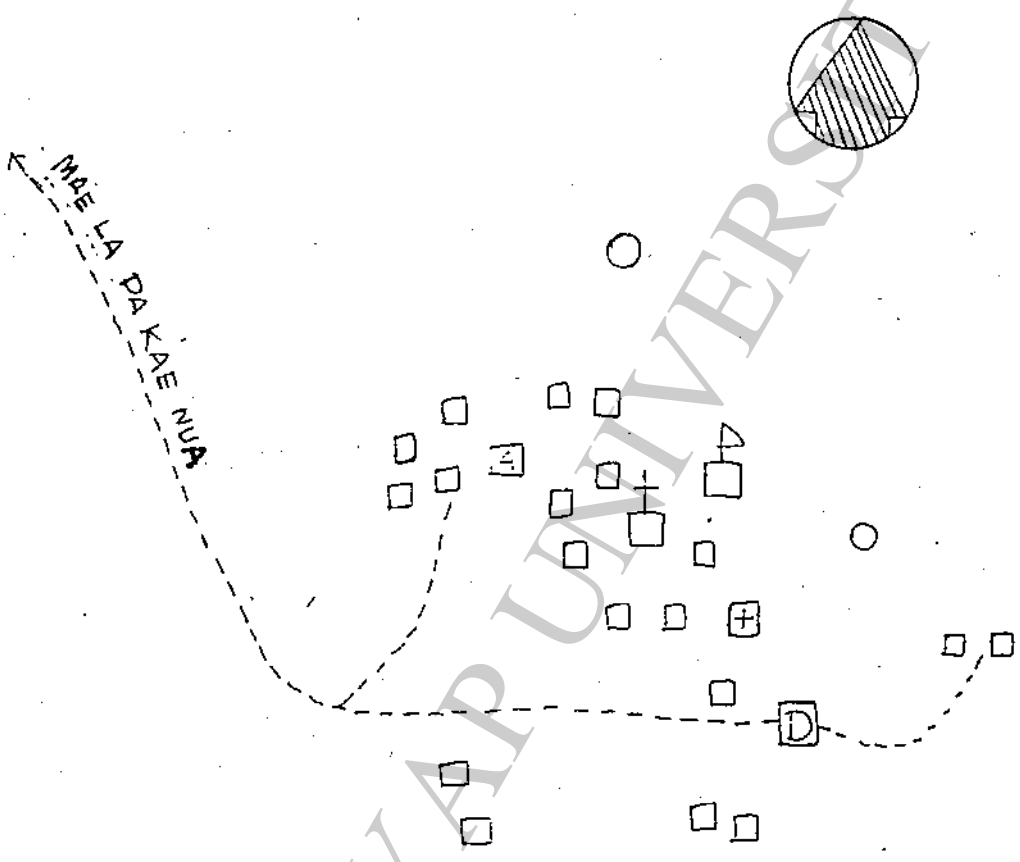


ID VL 4 0 4

VILLAGE MAP

VILLAGE NAME PHUG THONG MU 8 BLOCK -

TAMBON MAE NA JANG DISTRICT MAE LA NOI PROVINCE MAE HONG SON



KEY:

PAVED ROAD

IMPROVED DIRT ROAD

DIRT ROAD

PATH

BRIDGE

SCHOOL

CHURCH

TEMPLE

HEALTH FACILITY

WATER SOURCE

RICE BANK

LOUD SPEAKER

TAMBON CHIEF'S HOUSE

VILLAGE HEADMAN'S HOUSE

HOUSE

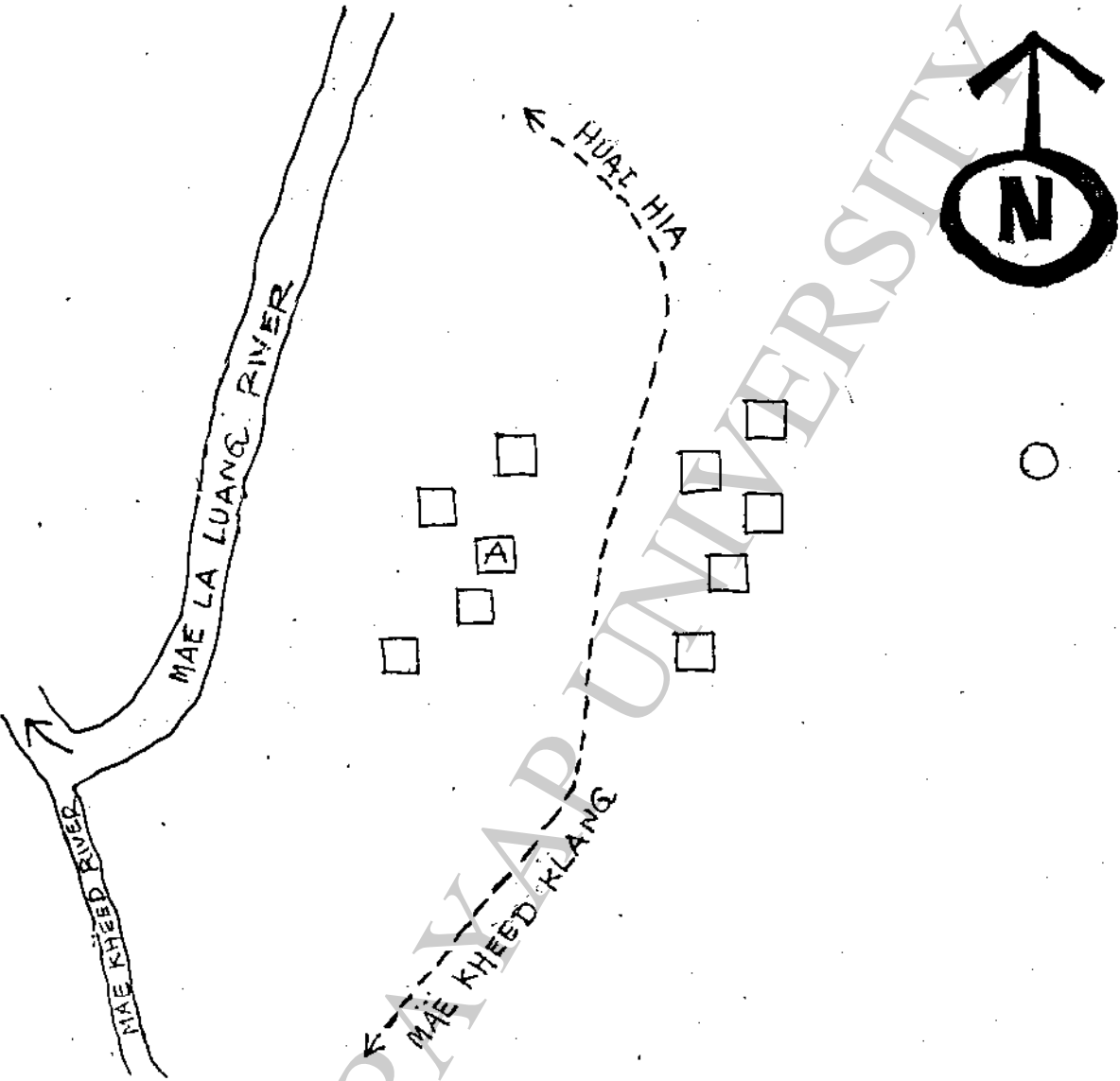


ID VL 4 0 B

VILLAGE MAP

VILLAGE NAME SOB MAE KHEED MU 7 BLOCK -

TAMBON MAE NA JANG DISTRICT MAE LA NOI PROVINCE MAE HONG SON



KEY:

PAVED ROAD

IMPROVED DIRT ROAD

DIRT ROAD

PATH

BRIDGE

SCHOOL

CHURCH

TEMPLE

HEALTH FACILITY

WATER SOURCE

RICE BANK

LOUD SPEAKER

TAMBON CHIEF'S HOUSE

VILLAGE HEADMAN'S HOUSE

HOUSE

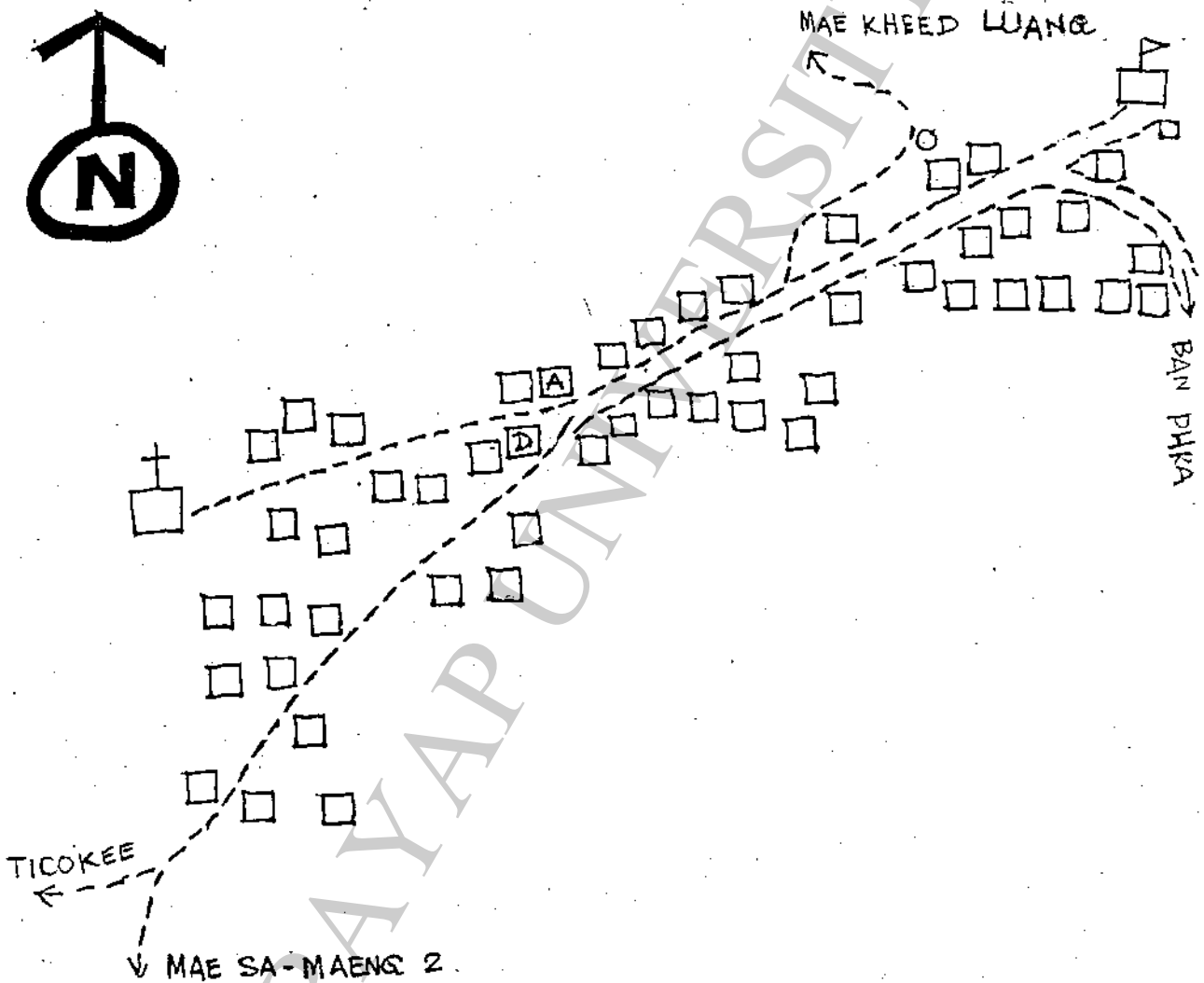


ID VL 4 0 6

VILLAGE MAP

VILLAGE NAME NONG MUAN MU 9 BLOCK -

TAMBON MAE NA JANG DISTRICT MAE LA NOI PROVINCE MAE HONG SON



KEY:

PAVED ROAD	SCHOOL	RICE BANK
IMPROVED DIRT ROAD	CHURCH	LOUD SPEAKER
DIRT ROAD	TEMPLE	TAMBON CHIEF'S HOUSE
PATH	HEALTH FACILITY	VILLAGE HEADMAN'S HOUSE
BRIDGE	WATER SOURCE	HOUSE

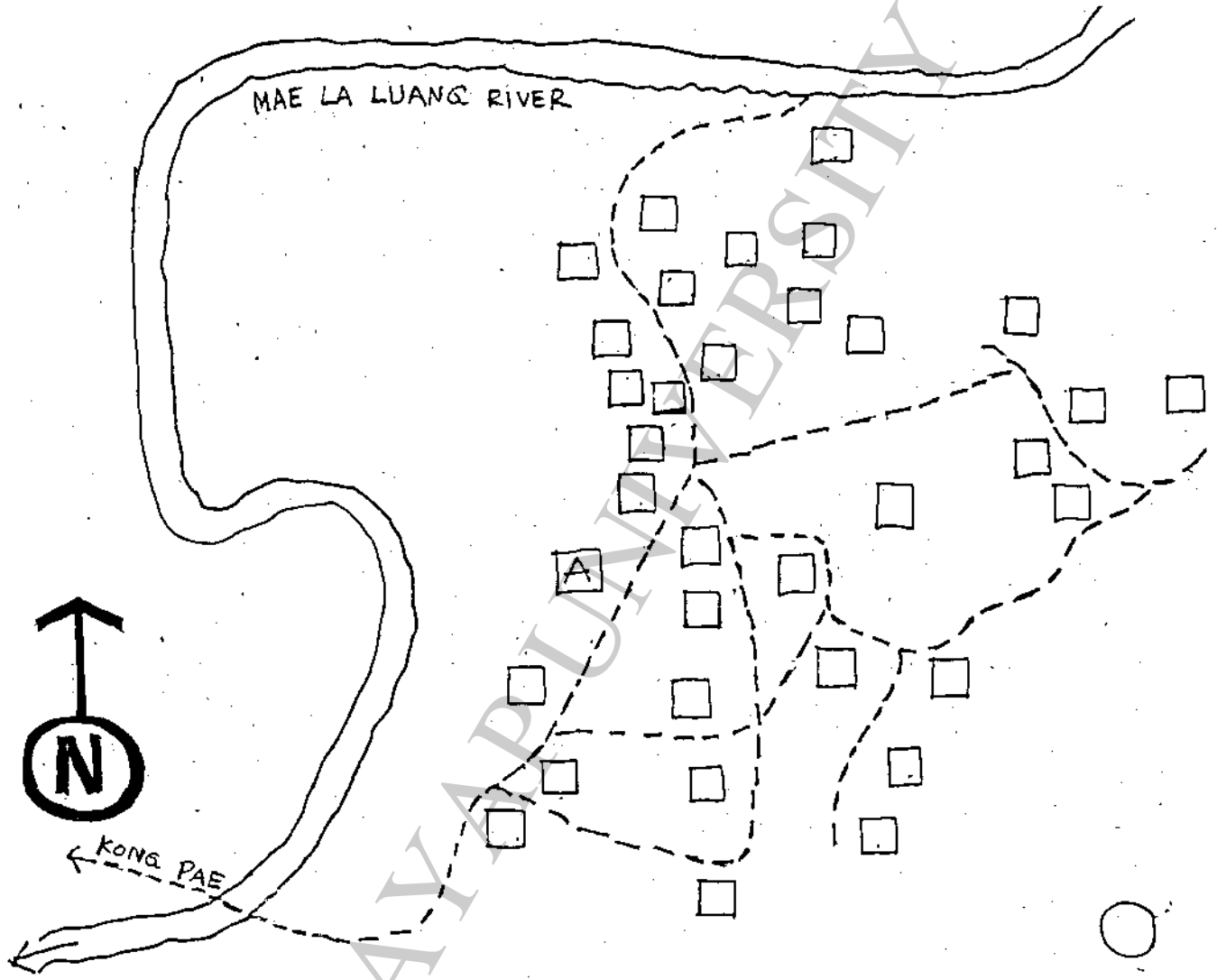


ID VL 4 0 7

VILLAGE MAP

VILLAGE NAME HUAI HIA MU 2 BLOCK -

TAMBON MAE NA JANG DISTRICT MAE LA NOI PROVINCE MAE HONG SON



KEY:

- | | | |
|--------------------|-----------------|-------------------------|
| PAVED ROAD | SCHOOL | RICE BANK |
| IMPROVED DIRT ROAD | CHURCH | LOUD SPEAKER |
| DIRT ROAD | TEMPLE | TAMBON CHIEF'S HOUSE |
| PATH | HEALTH FACILITY | VILLAGE HEADMAN'S HOUSE |
| BRIDGE | WATER SOURCE | HOUSE |

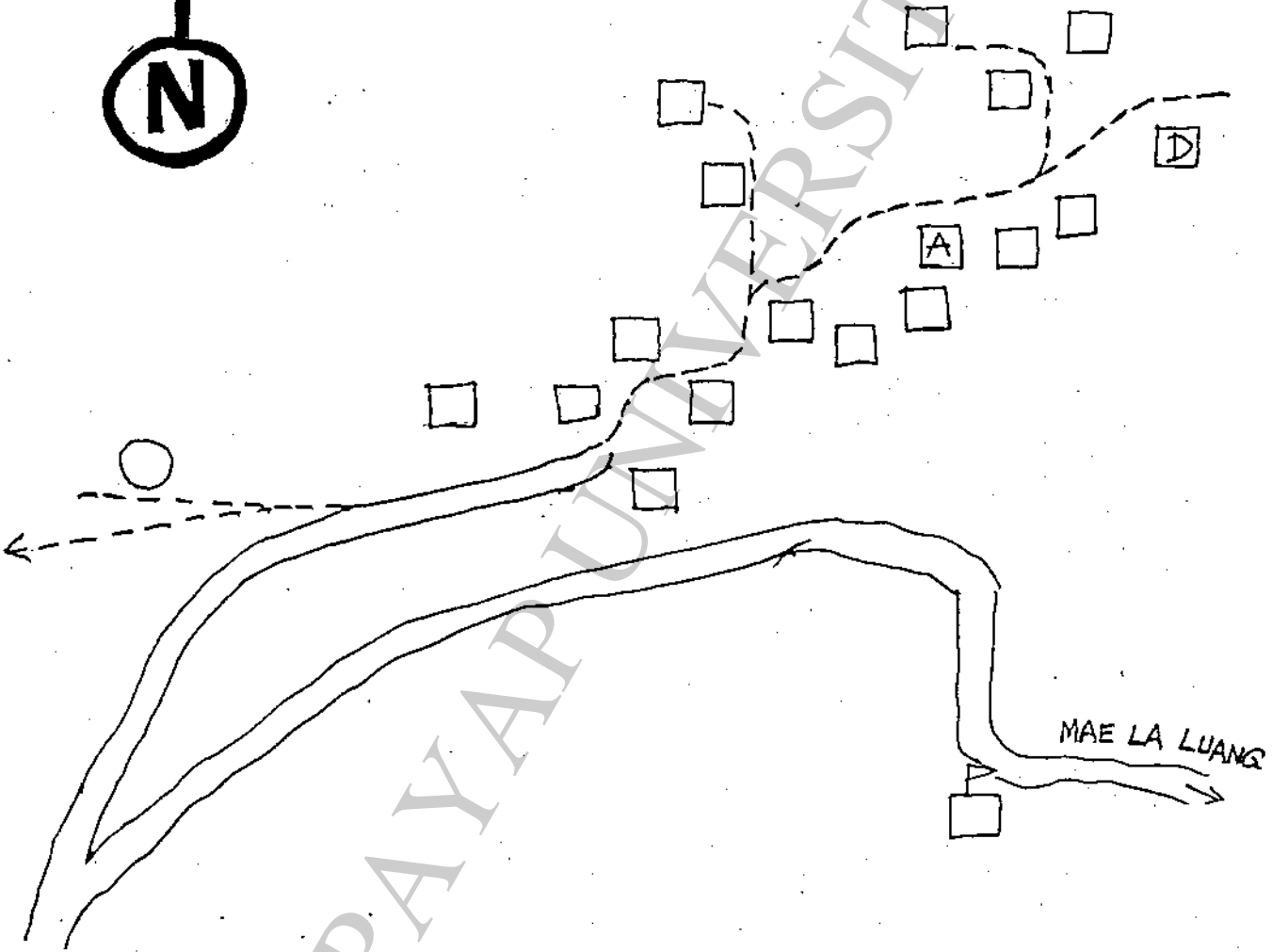


ID VL 4 0 8

VILLAGE MAP

VILLAGE NAME MAE KHEED KLANG MU 7 BLOCK -

TAMBON MAE NA JANG DISTRICT MAE NA NOI PROVINCE MAE HONG SON



KEY:

PAVED ROAD

IMPROVED DIRT ROAD

DIRT ROAD

PATH

BRIDGE



SCHOOL



CHURCH



TEMPLE



HEALTH FACILITY



WATER SOURCE

A RICE BANK

B LOUD SPEAKER

C TAMBON CHIEF'S HOUSE

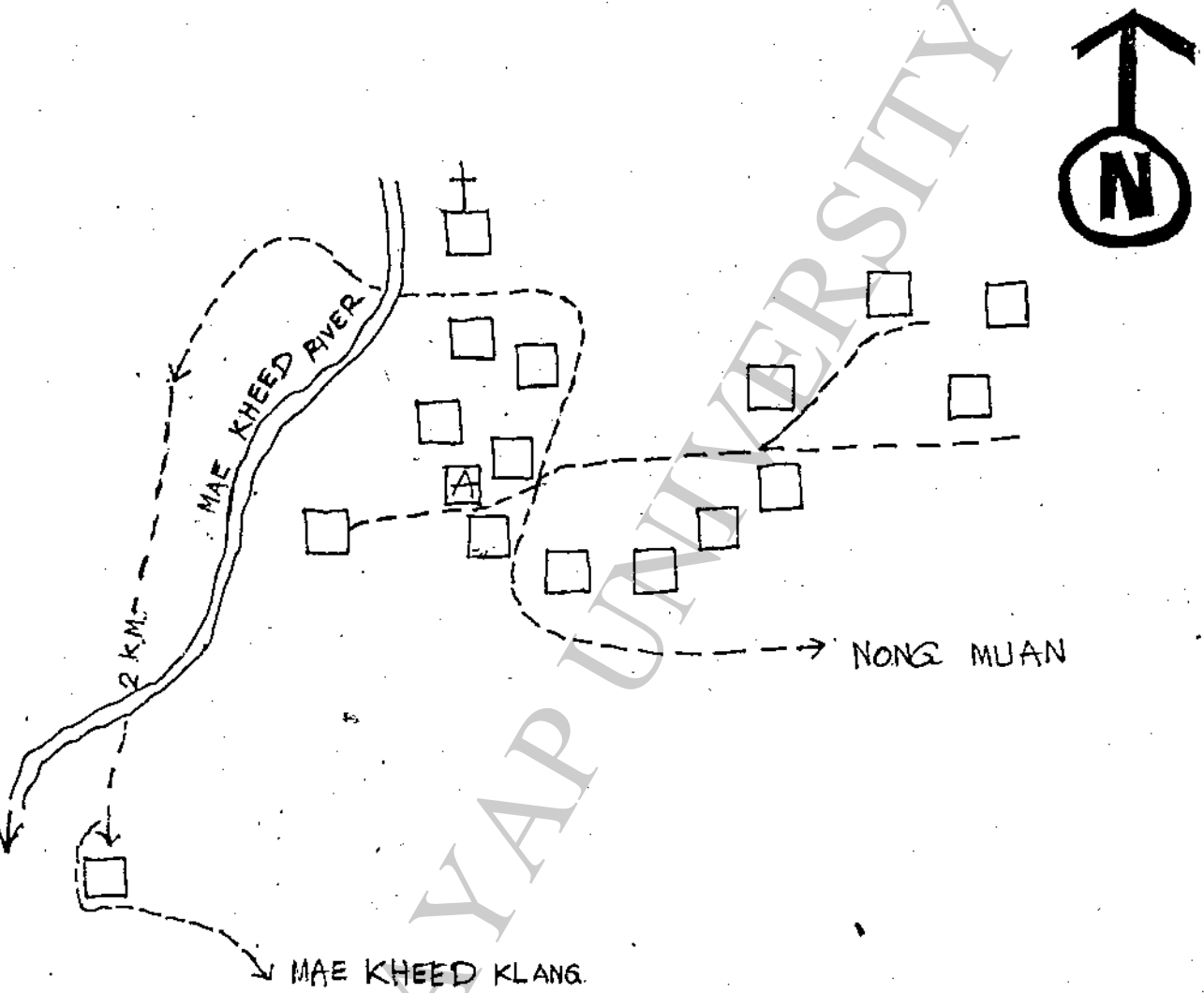
D VILLAGE HEADMAN'S HOUSE

HOUSE

VILLAGE MAP

VILLAGE NAME MAE KHEED LUANG MU 7 BLOCK -

TAMBON MAE NA JANG DISTRICT MAE LANDI PROVINCE MAE HONG SON



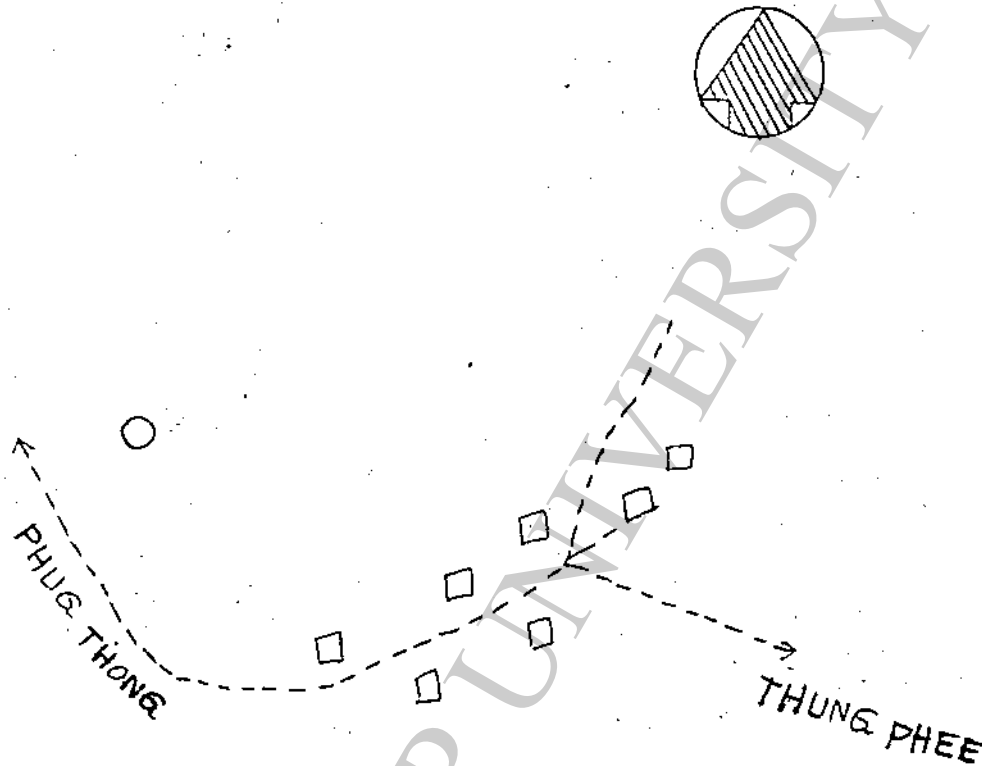
KEY:					
	PAVED ROAD		SCHOOL		RICE BANK
	IMPROVED DIRT ROAD		CHURCH		LOUD SPEAKER
	DIRT ROAD		TEMPLE		TAMBON CHIEF'S HOUSE
	PATH		HEALTH FACILITY		VILLAGE HEADMAN'S HOUSE
	BRIDGE		WATER SOURCE		HOUSE



VILLAGE MAP

VILLAGE NAME PA KLUAI MU 8 BLOCK -

TAMBON MAE NAJANG DISTRICT MAE LA NOI PROVINCE MAE HONG SON



KEY:

- | | | |
|--------------------|-----------------|-------------------------|
| PAVED ROAD | SCHOOL | RICE BANK |
| IMPROVED DIRT ROAD | CHURCH | LOUD SPEAKER |
| DIRT ROAD | TEMPLE | TAMBON CHIEF'S HOUSE |
| PATH | HEALTH FACILITY | VILLAGE HEADMAN'S HOUSE |
| BRIDGE | WATER SOURCE | HOUSE |

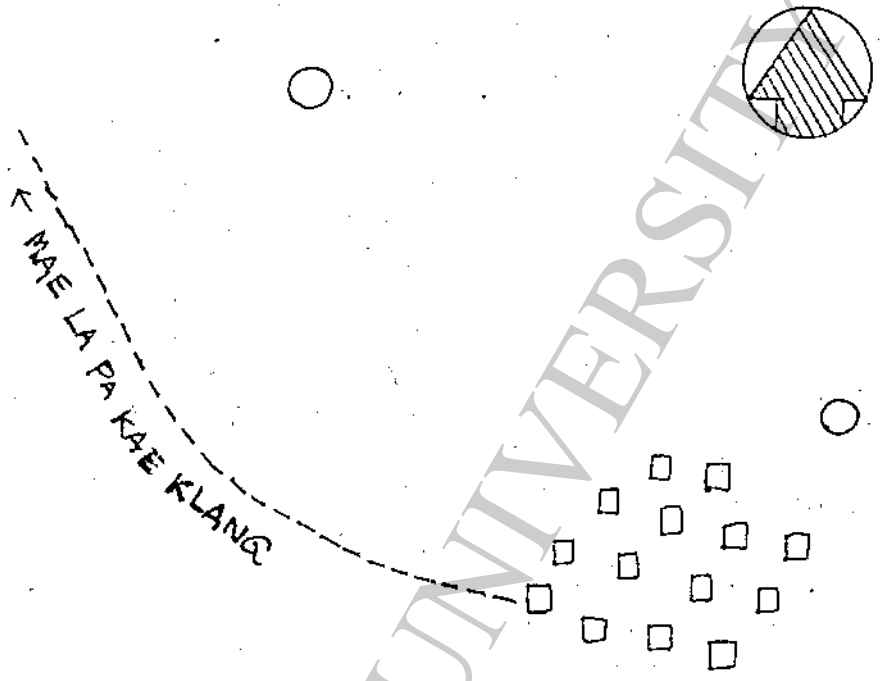


VILLAGE MAP

(NUA)

VILLAGE NAME MAE LA PA KAE MU 6 BLOCK KOA PERKU

TAMBON MAE NA JANG DISTRICT MAE LANOI PROVINCE MAE HONG SON



KEY:

PAVED ROAD

IMPROVED DIRT ROAD

DIRT ROAD

PATH

BRIDGE



SCHOOL



CHURCH



TEMPLE



HEALTH FACILITY



WATER SOURCE

RICE BANK

LOUD SPEAKER

TAMBON CHIEF'S HOUSE

VILLAGE HEADMAN'S HOUSE

HOUSE

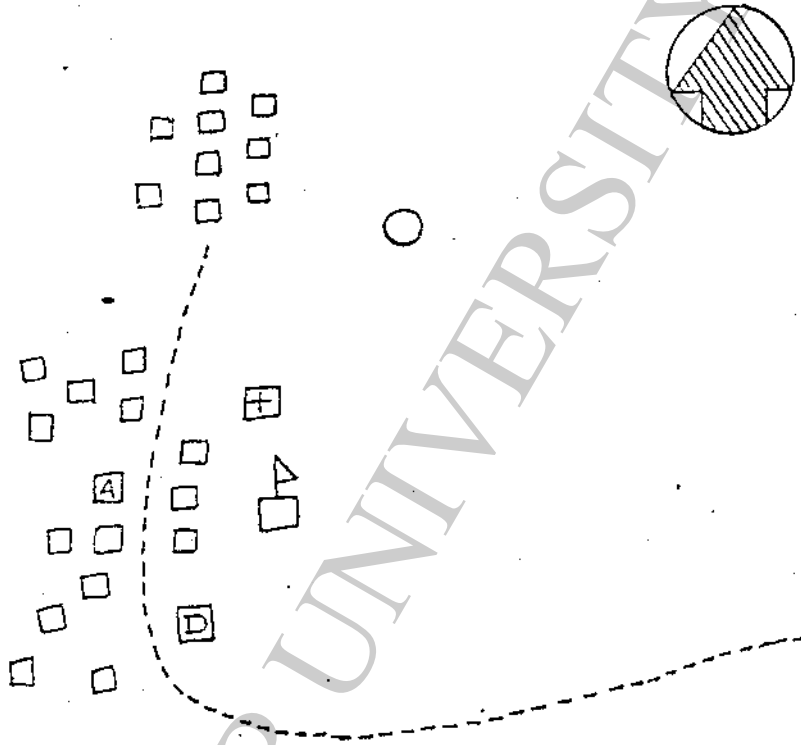


ID VL 4 1 1

VILLAGE MAP

VILLAGE NAME MAE LA PA KAE TAI MU 6 BLOCK MAE OLADU

TAMBON MAE NA JANG DISTRICT MAE LA NOI PROVINCE MAE HONG SON



KEY:

- | | | |
|--------------------|-----------------|-------------------------|
| PAVED ROAD | SCHOOL | RICE BANK |
| IMPROVED DIRT ROAD | CHURCH | LOUD SPEAKER |
| DIRT ROAD | TEMPLE | TAMBON CHIEF'S HOUSE |
| PATH | HEALTH FACILITY | VILLAGE HEADMAN'S HOUSE |
| BRIDGE | WATER SOURCE | HOUSE |

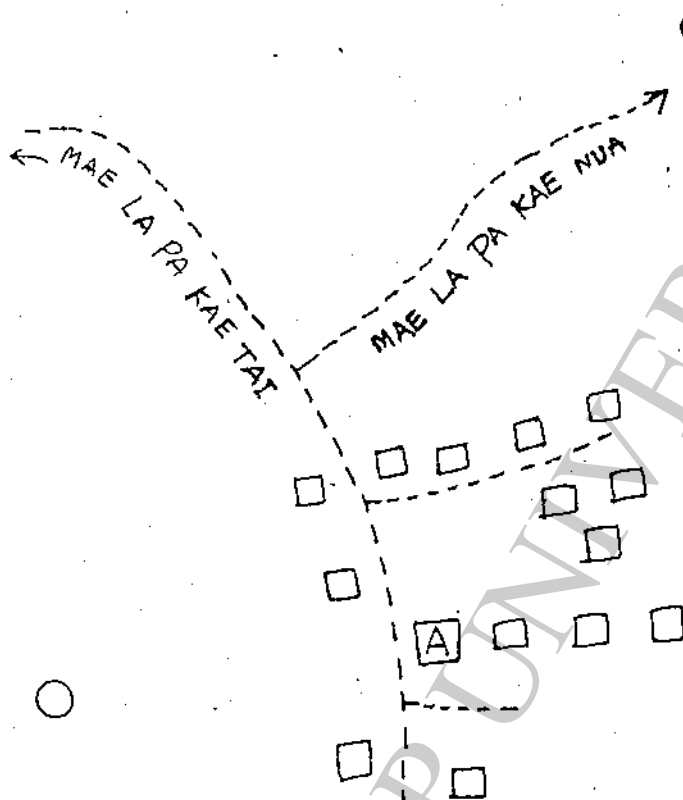


ID VL 4 1 1

VILLAGE MAP

VILLAGE NAME MAE LA PA KAE KLANG MU 6 BLOCK POSUIKONOA

TAMBON MAE NA JANG DISTRICT MAE LA NOI PROVINCE MAE HONG SON



KEY:

— PAVED ROAD

== IMPROVED DIRT ROAD

----- DIRT ROAD

..... PATH

— BRIDGE



SCHOOL



CHURCH



TEMPLE



HEALTH FACILITY



WATER SOURCE



RICE BANK



LOUD SPEAKER



TAMBON CHIEF'S HOUSE



VILLAGE HEADMAN'S HOUSE



HOUSE



VILLAGE MAP

(NUA)

VILLAGE NAME MAE LA PHA WAI MU 3 BLOCK GERJERKEE

TAMBON MAE NA JANG DISTRICT MAE LA NOI PROVINCE MAE HONG SON



KEY:

PAVED ROAD

IMPROVED DIRT ROAD

DIRT ROAD

PATH

BRIDGE



SCHOOL



CHURCH



TEMPLE



HEALTH FACILITY



WATER SOURCE



RICE BANK



LOUD SPEAKER



TAMBON CHIEF'S HOUSE



VILLAGE HEADMAN'S HOUSE



HOUSE

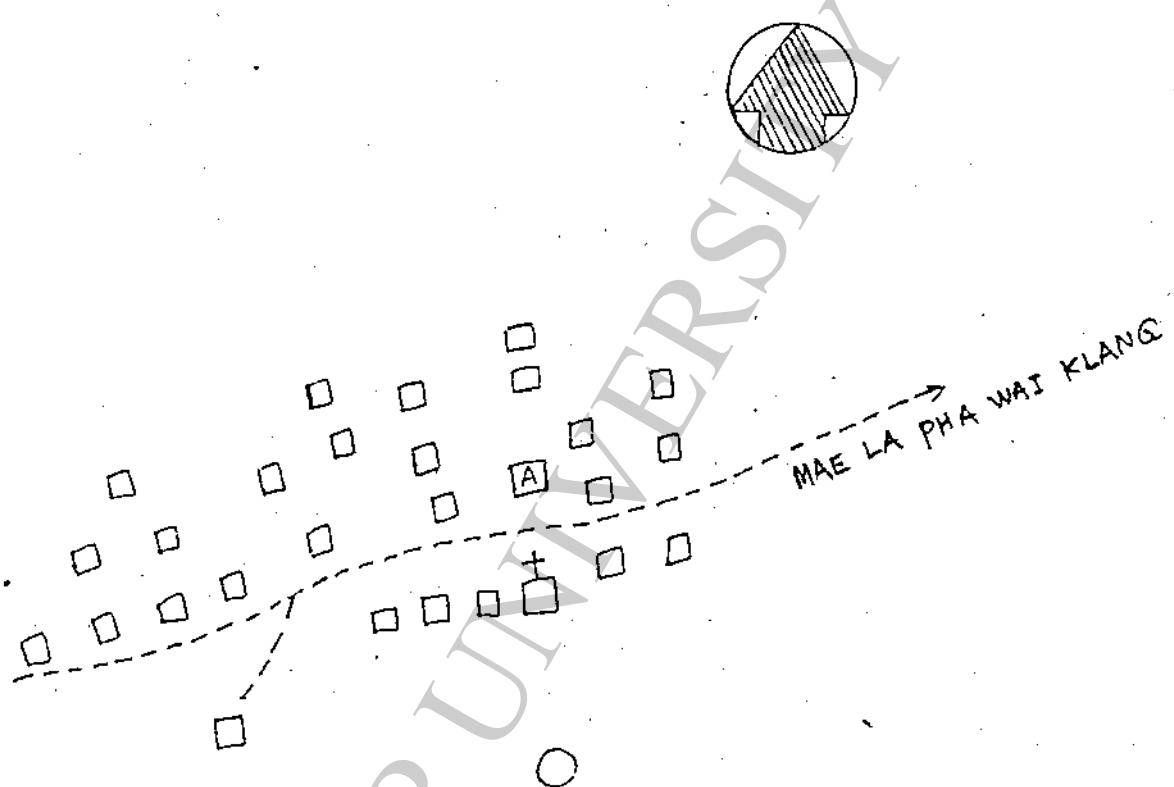


VILLAGE MAP

(TAI)

VILLAGE NAME MAE LA PHA WAI MU 3 BLOCK TEE PAE DU

TAMBON MAE NA JANG DISTRICT MAE LA NOI PROVINCE MAE HONG SON



KEY:

PAVED ROAD

IMPROVED DIRT ROAD

DIRT ROAD

PATH

BRIDGE

SCHOOL

CHURCH

TEMPLE

HEALTH FACILITY

WATER SOURCE

RICE BANK

LOUD SPEAKER

TAMBON CHIEF'S HOUSE

VILLAGE HEADMAN'S HOUSE

HOUSE

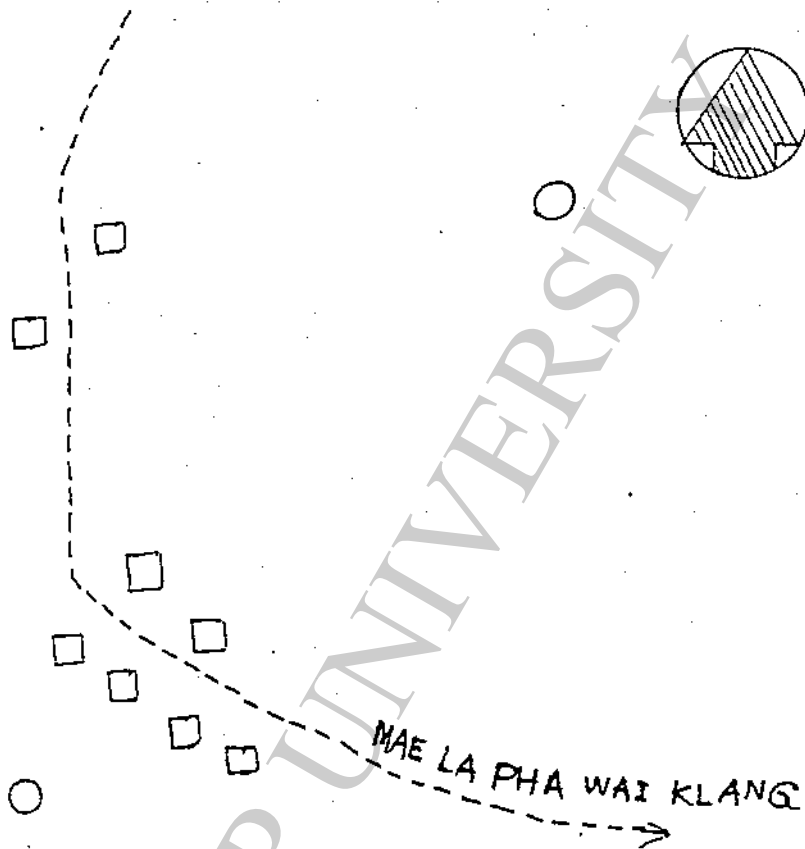


ID VL 4 1 2

VILLAGE MAP

VILLAGE NAME MAE LA PHA WAI BON MU 3 BLOCK LATOR KO

TAMBON MAE NA JANG DISTRICT MAE LA NOI PROVINCE MAE HONG SON



KEY:

PAVED ROAD	SCHOOL	RICE BANK
IMPROVED DIRT ROAD	CHURCH	LOUD SPEAKER
DIRT ROAD	TEMPLE	TAMBON CHIEF'S HOUSE
PATH	HEALTH FACILITY	VILLAGE HEADMAN'S HOUSE
BRIDGE	WATER SOURCE	HOUSE



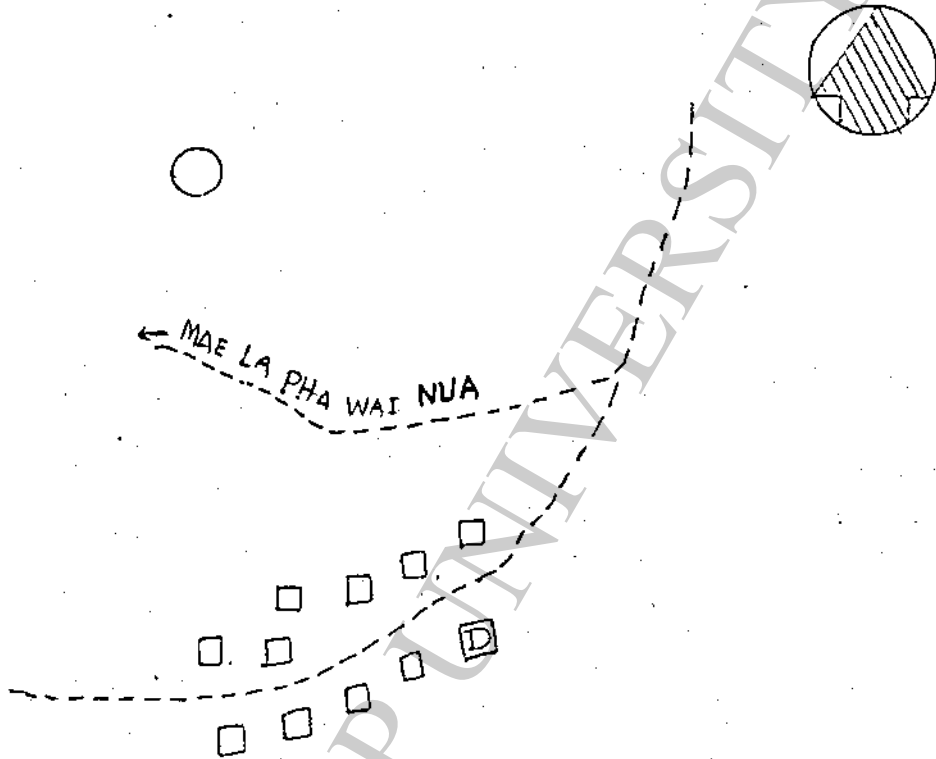
ID VL 4 1 2

VILLAGE MAP

(KLANG)

VILLAGE NAME MAE LA PHA WAI MU 3 BLOCK -

TAMBON MAE NA JAN DISTRICT MAE LA NOI PROVINCE MAE HONG SON

KEY:

PAVED ROAD

IMPROVED DIRT ROAD

DIRT ROAD

PATH

BRIDGE



SCHOOL



CHURCH



TEMPLE



HEALTH FACILITY



WATER SOURCE



RICE BANK



LOUD SPEAKER



TAMBON CHIEF'S HOUSE



VILLAGE HEADMAN'S HOUSE



HOUSE

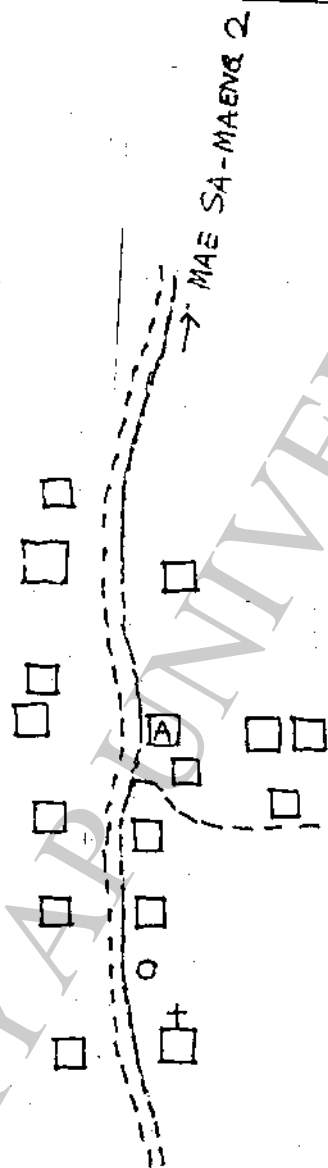


ID VL 4 1 3

VILLAGE MAP

VILLAGE NAME MAE SA-MAENG 1 MU 11 BLOCK

TAMBON MAE NA JANG DISTRICT MAE LA NOI PROVINCE MAE HONG SON



KEY:

PAVED ROAD

IMPROVED DIRT ROAD

DIRT ROAD

PATH

BRIDGE



SCHOOL

CHURCH

TEMPLE

HEALTH FACILITY

WATER SOURCE

A RICE BANK

B LOUD SPEAKER

C TAMBON CHIEF'S HOUSE

D VILLAGE HEADMAN'S HOUSE

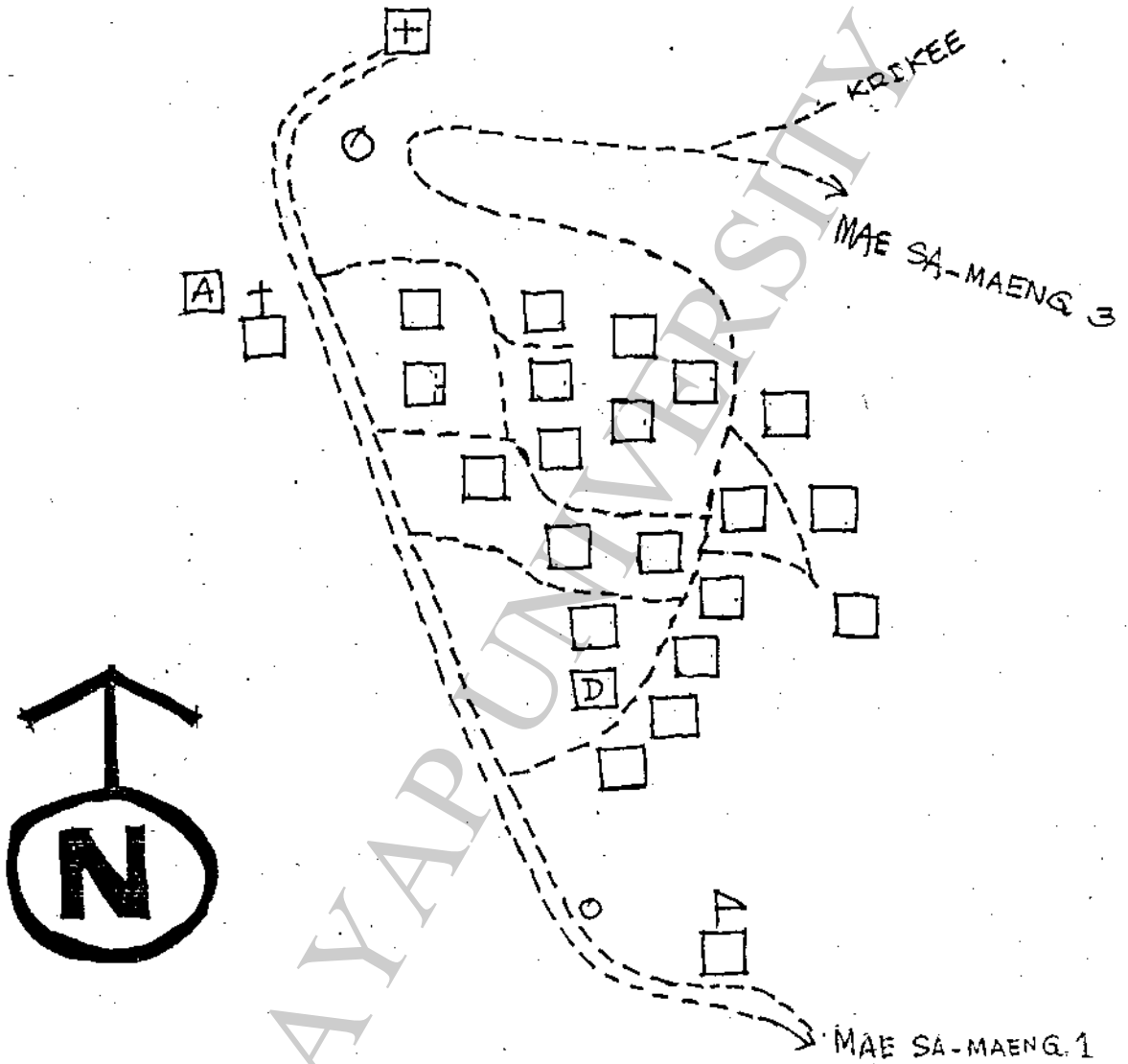
HOUSE



VILLAGE MAP

VILLAGE NAME MAE SA-MAENG 2 MU 11 BLOCK _____

TAMBON MAE NA JANG DISTRICT MAE LA NOI PROVINCE MAE HONG SON _____



KEY:

- | | | |
|--------------------|-----------------|-------------------------|
| PAVED ROAD | SCHOOL | RICE BANK |
| IMPROVED DIRT ROAD | CHURCH | LOUD SPEAKER |
| DIRT ROAD | TEMPLE | TAMBON CHIEF'S HOUSE |
| PATH | HEALTH FACILITY | VILLAGE HEADMAN'S HOUSE |
| BRIDGE | WATER SOURCE | HOUSE |

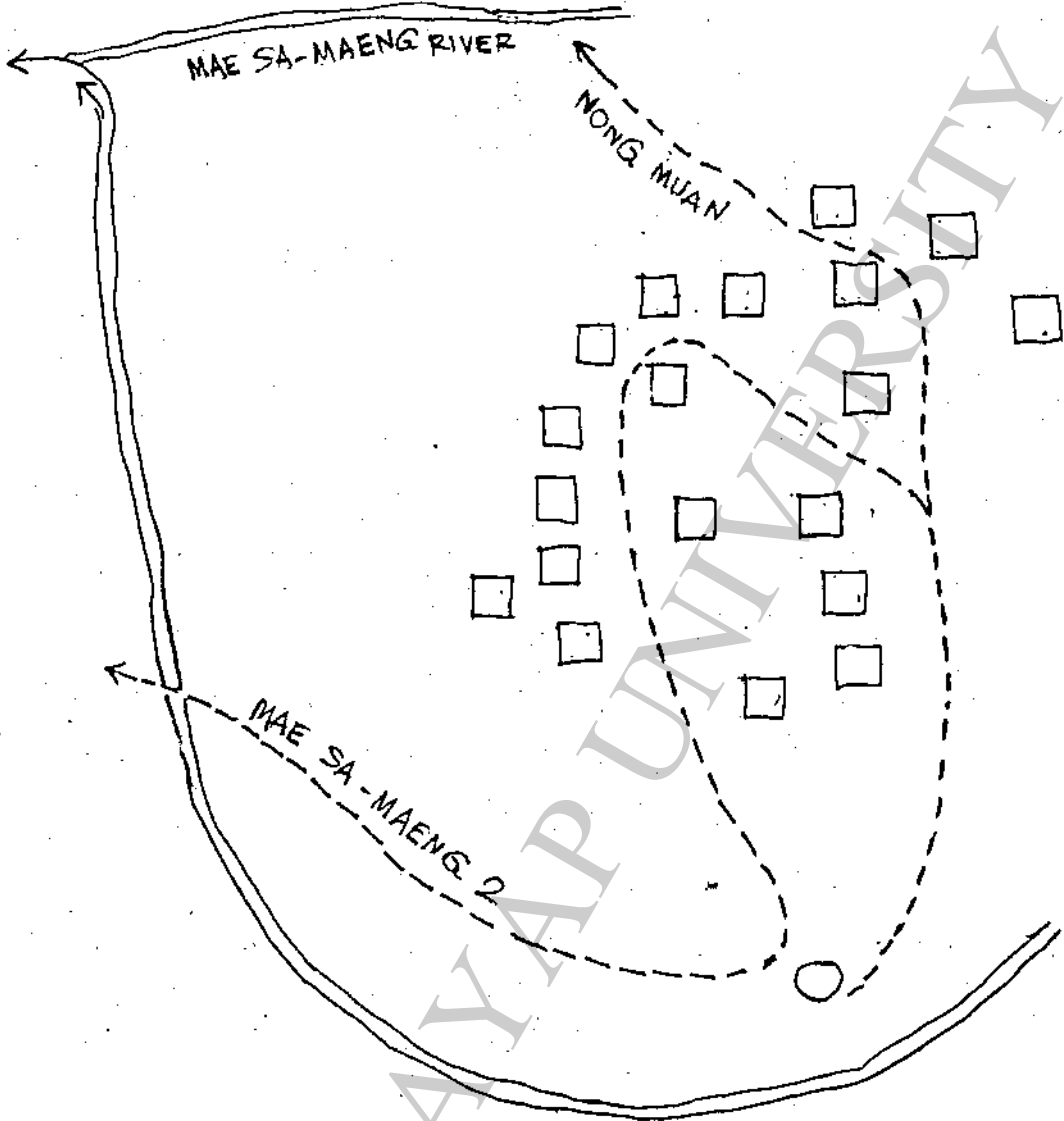


ID VL 4 1 3

VILLAGE MAP

VILLAGE NAME MAE SA-MAENG 3 MU 11 BLOCK

TAMBON MAE NA JANG DISTRICT MAE LA NOI PROVINCE MAE HONG SON



KEY:

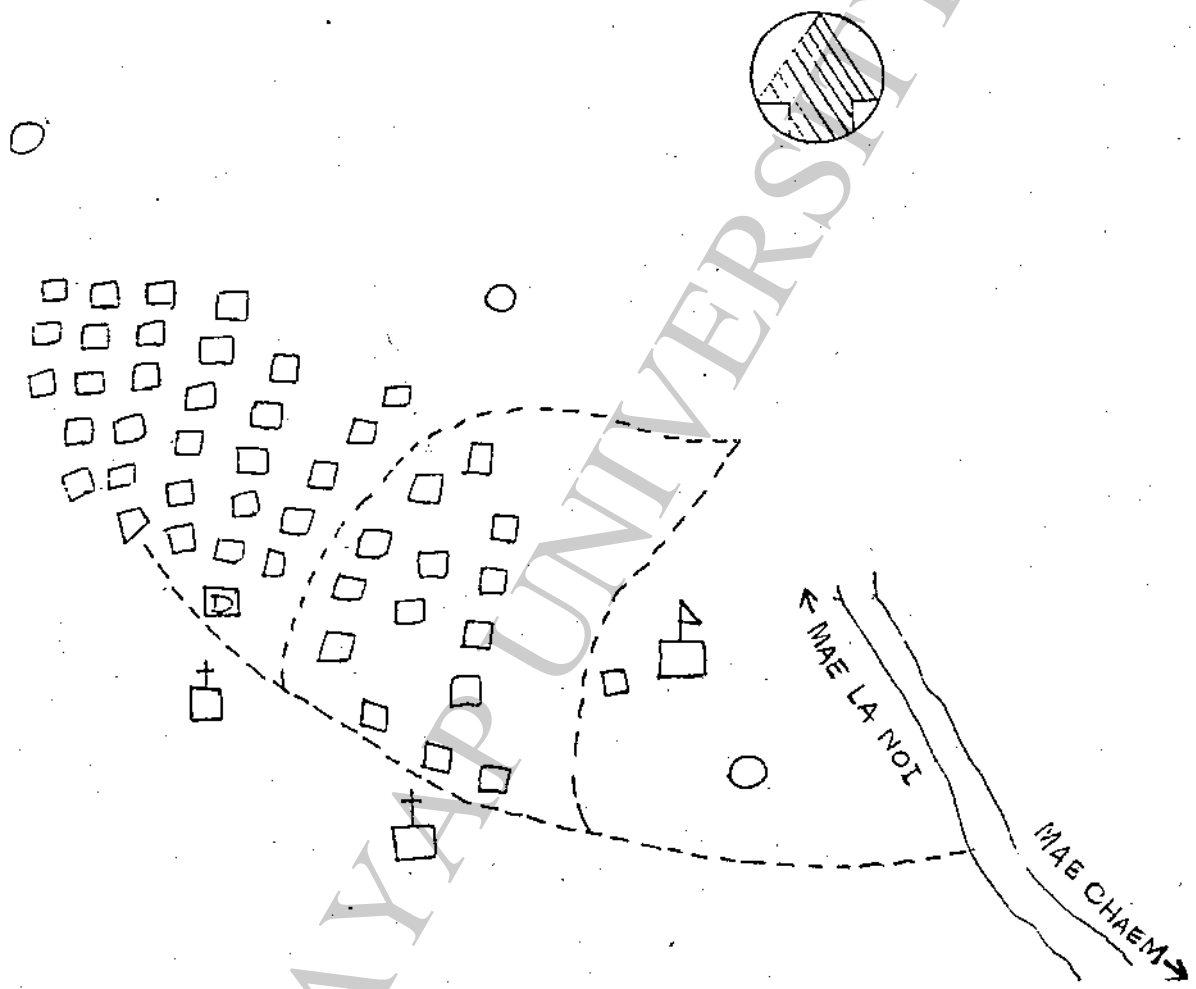
- | | | |
|--------------------|-----------------|-------------------------|
| PAVED ROAD | SCHOOL | RICE BANK |
| IMPROVED DIRT ROAD | CHURCH | LOUD SPEAKER |
| DIRT ROAD | TEMPLE | TAMBON CHIEF'S HOUSE |
| PATH | HEALTH FACILITY | VILLAGE HEADMAN'S HOUSE |
| BRIDGE | WATER SOURCE | HOUSE |



VILLAGE MAP

VILLAGE NAME MAE SOM POI MU 4 BLOCK -

TAMBON MAE NA JANG DISTRICT MAE LA NOI PROVINCE MAE HONG SON



KEY:

- | | | |
|--------------------|-----------------|-------------------------|
| PAVED ROAD | SCHOOL | RICE BANK |
| IMPROVED DIRT ROAD | CHURCH | LOUD SPEAKER |
| DIRT ROAD | TEMPLE | TAMBON CHIEF'S HOUSE |
| PATH | HEALTH FACILITY | VILLAGE HEADMAN'S HOUSE |
| BRIDGE | WATER SOURCE | HOUSE |

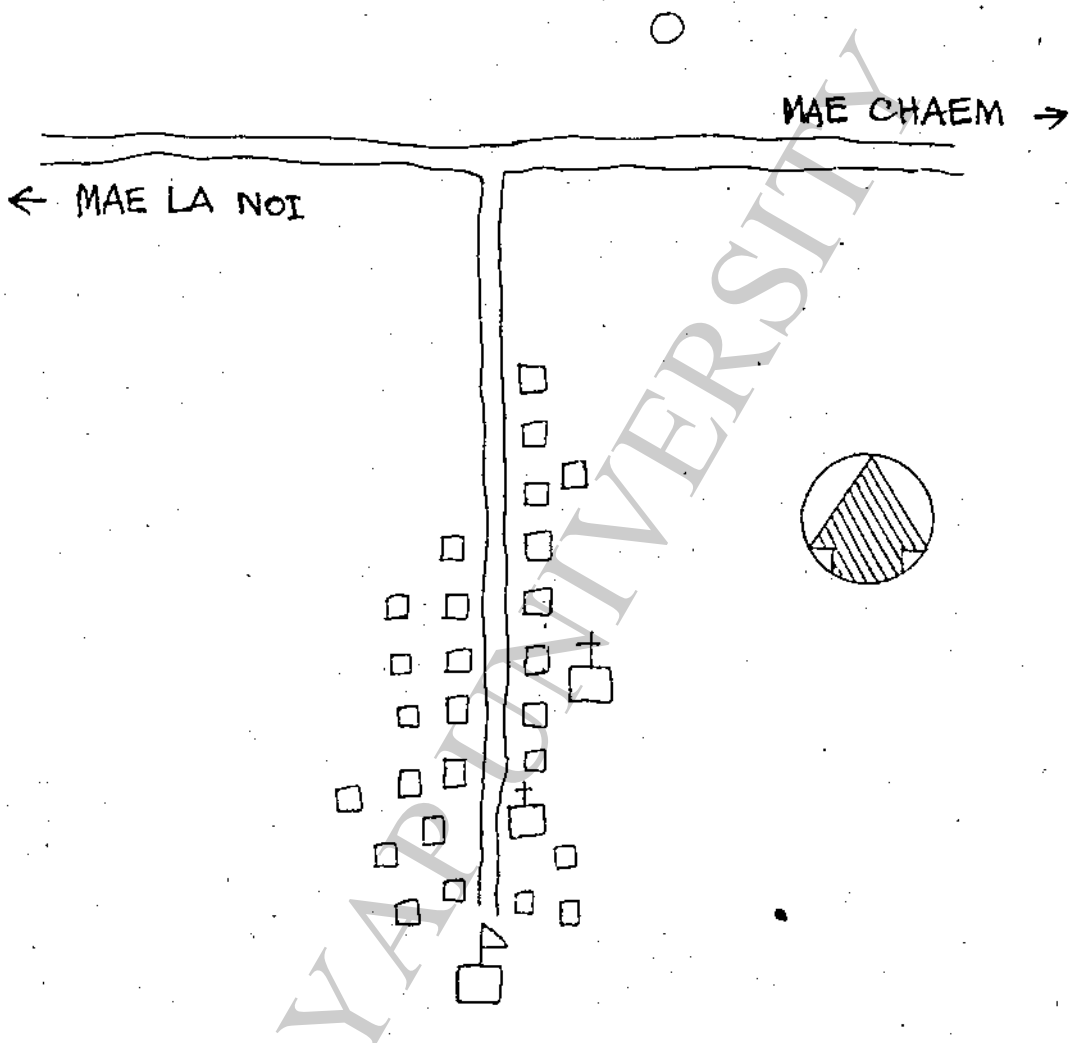


ID VL 4 1 5

VILLAGE MAP

VILLAGE NAME MAE OM LAN TAI MU 4 BLOCK -

TAMBON MAE NA ING DISTRICT MAE LA NOI PROVINCE MAE HONG SON



KEY:

- PAVED ROAD
- IMPROVED DIRT ROAD
- DIRT ROAD
- PATH
- BRIDGE

- SCHOOL
- CHURCH
- TEMPLE
- HEALTH FACILITY
- WATER SOURCE

- RICE BANK
- LOUD SPEAKER
- TAMBON CHIEF'S HOUSE
- VILLAGE HEADMAN'S HOUSE
- HOUSE