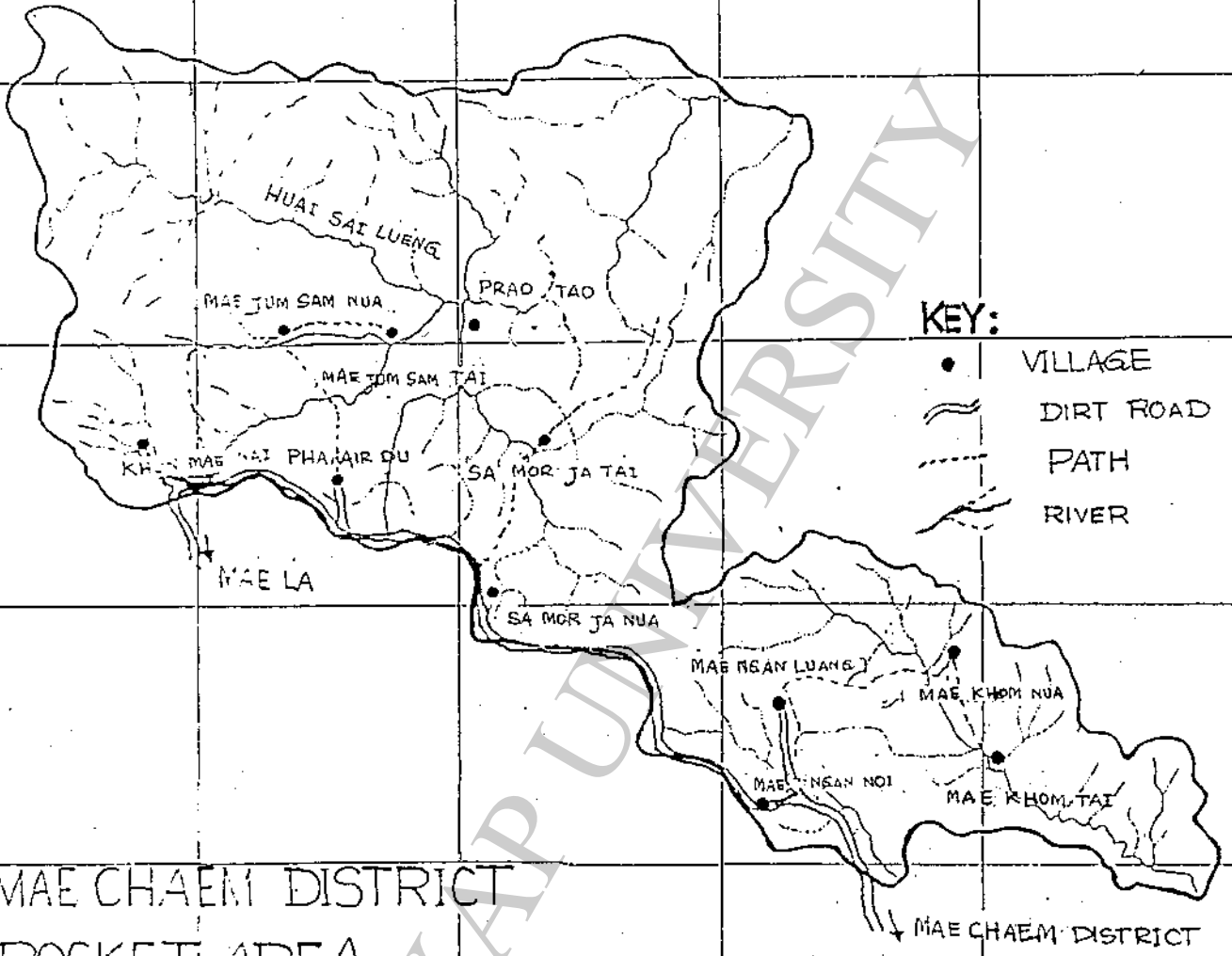


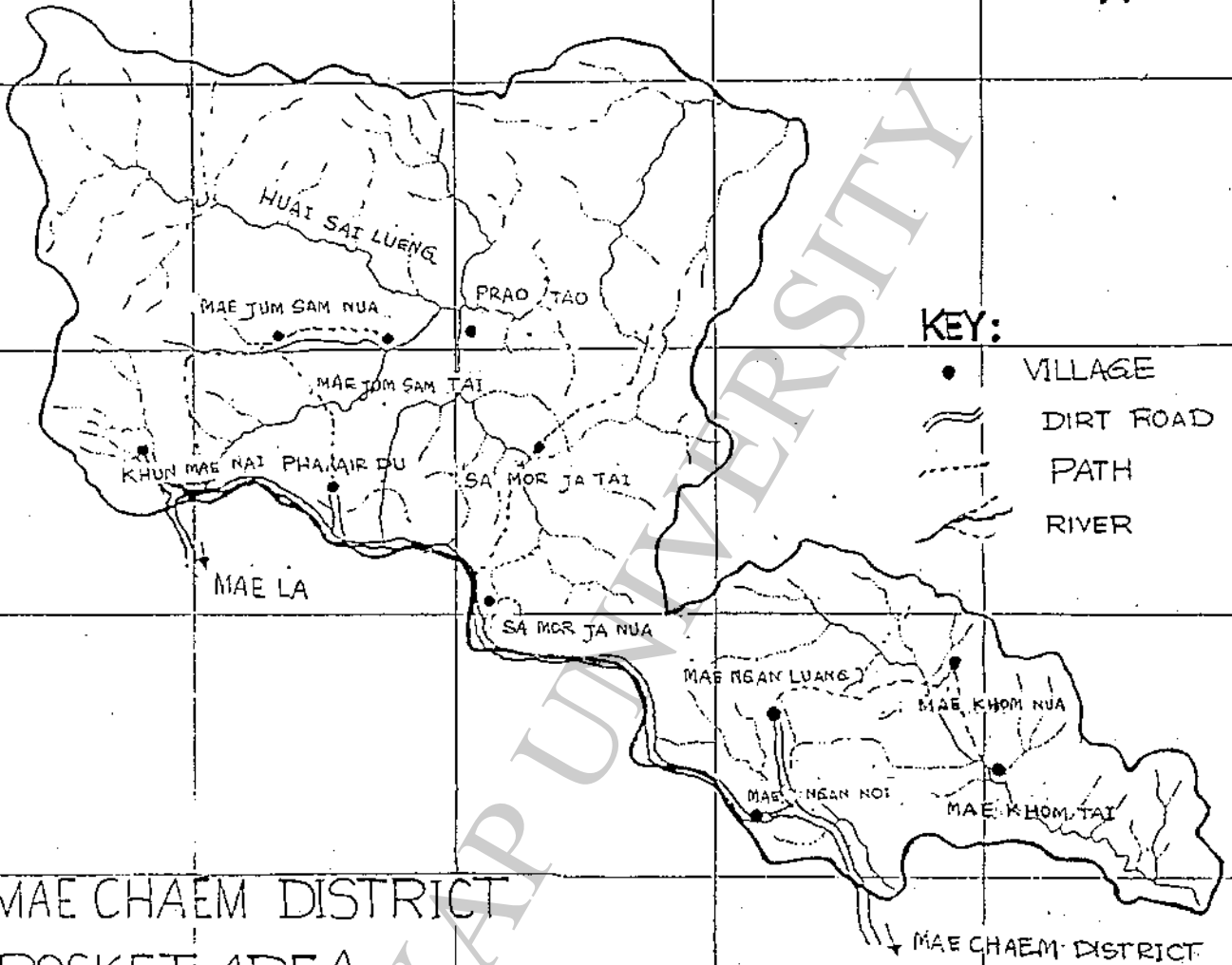
SECTION FOUR

VILLAGE MAPS

PAYYAP UNIVERSITY



MAE CHAEM DISTRICT
POCKET AREA
MAE CHIEM, CHIANG-MAI



MAE CHAEM DISTRICT
POCKET AREA
MAE CHAEM, CHIANG-MAI

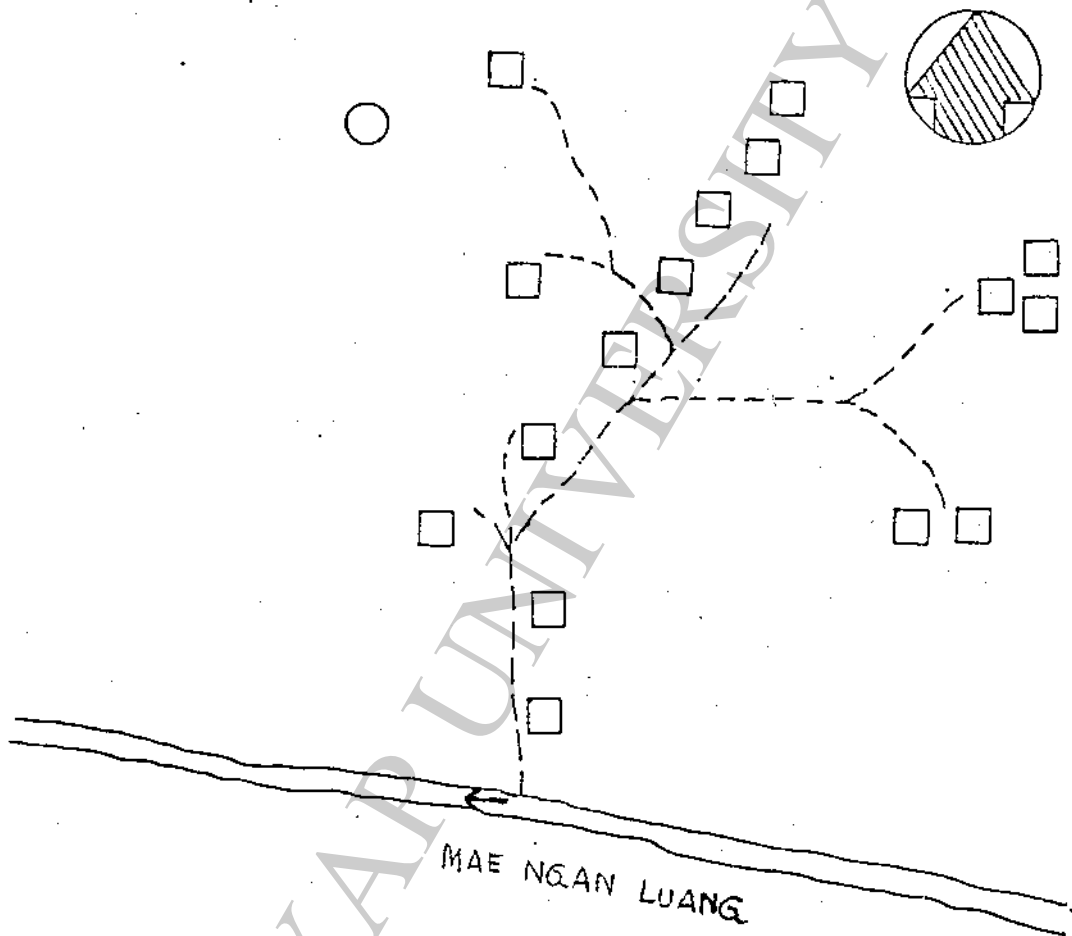


ID VL 1 0 1

VILLAGE MAP

VILLAGE NAME MAE KHOM NUA MU 1 BLOCK -

TAMBON PANGHIN FON DISTRICT MAE CHAEM PROVINCE CHIANG-MAI



KEY:

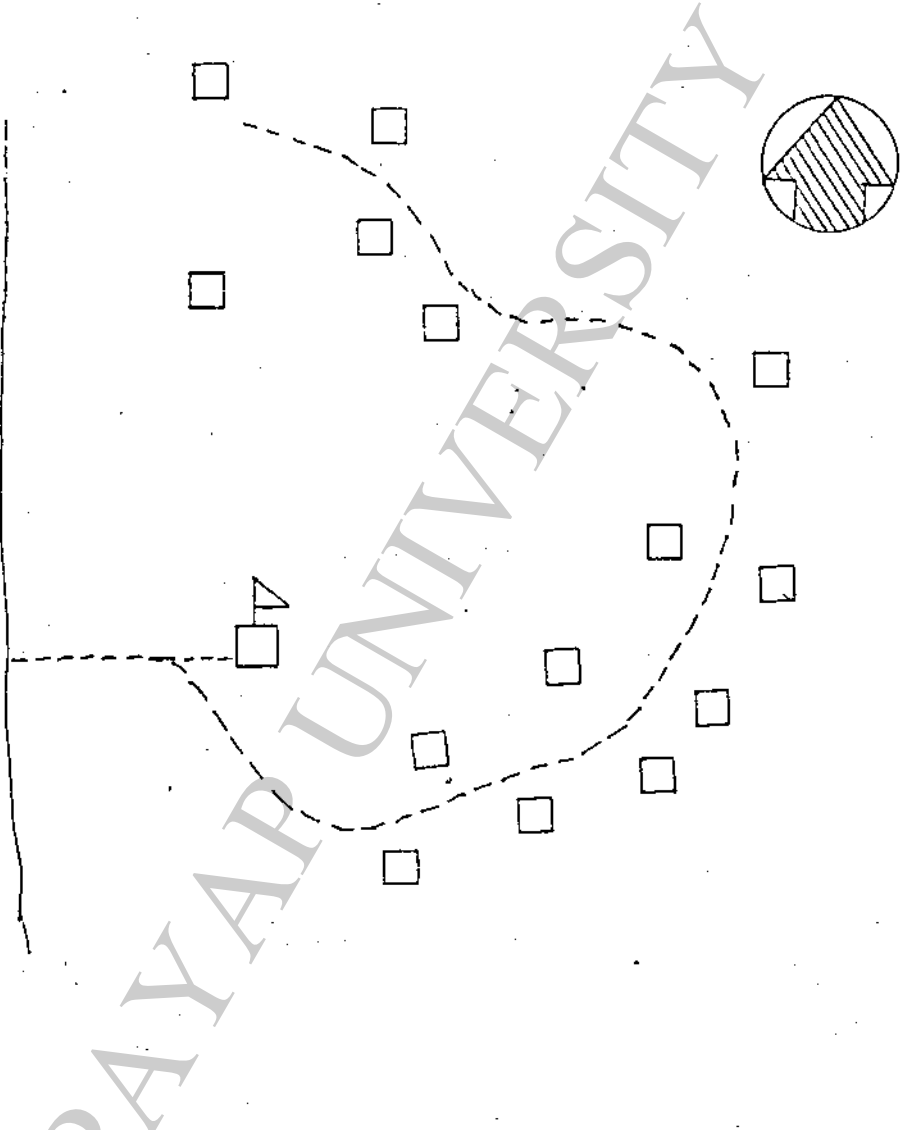
- | | | |
|--------------------|-----------------|-------------------------|
| PAVED ROAD | SCHOOL | RICE BANK |
| IMPROVED DIRT ROAD | CHURCH | LOUD SPEAKER |
| DIRT ROAD | TEMPLE | TAMBON CHIEF'S HOUSE |
| PATH | HEALTH FACILITY | VILLAGE HEADMAN'S HOUSE |
| BRIDGE | WATER SOURCE | HOUSE |



VILLAGE MAP

VILLAGE NAME MAE KHOM TAI MU 1 BLOCK -

TAMBON PANGHINFON DISTRICT MAE CHAEM PROVINCE CHIANG MAI



KEY:

PAVED ROAD

IMPROVED DIRT ROAD

DIRT ROAD

PATH

BRIDGE



SCHOOL



CHURCH



TEMPLE



HEALTH FACILITY



WATER SOURCE

A RICE BANK

B LOUD SPEAKER

C TAMBON CHIEF'S HOUSE

D VILLAGE HEADMAN'S HOUSE

HOUSE

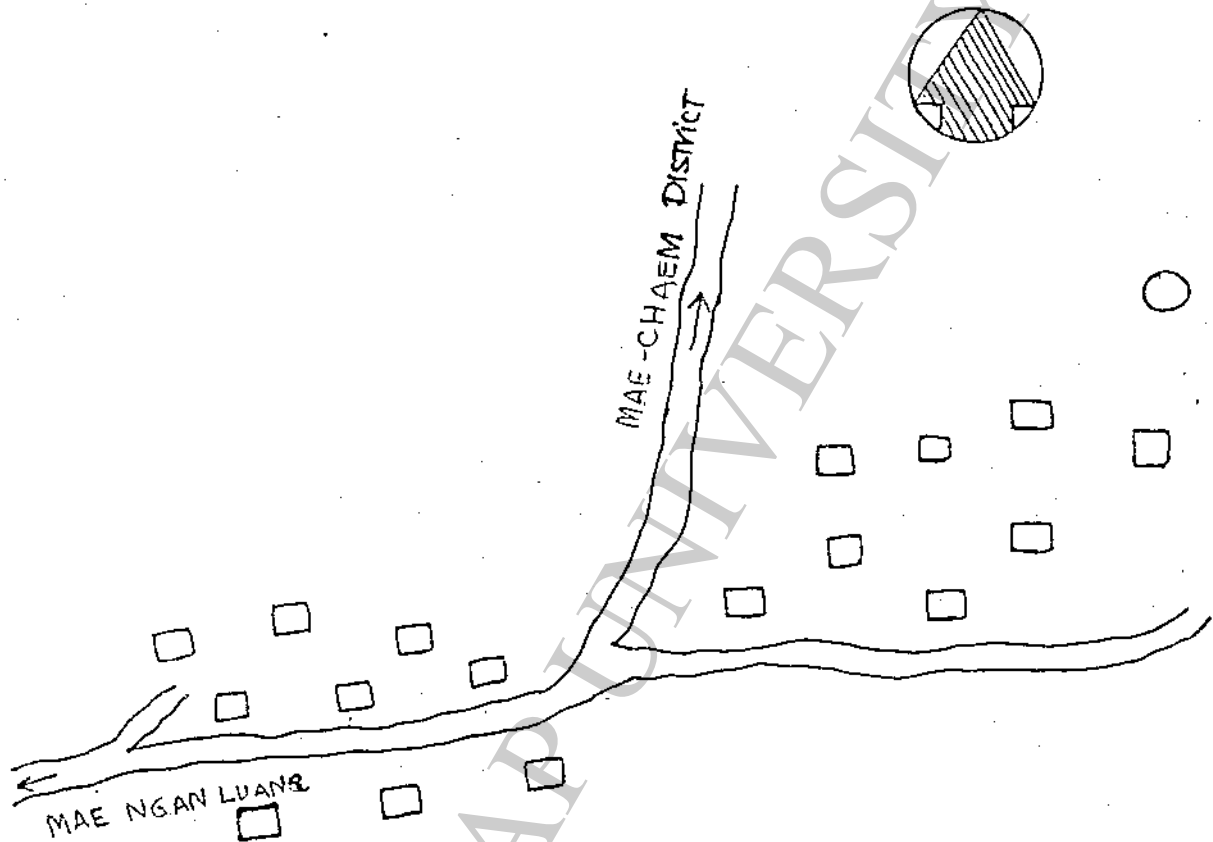


ID VL 1 0 3

VILLAGE MAP

VILLAGE NAME MAE NGAN NOI MU 1 BLOCK

TAMBON PANGHINFON DISTRICT MAE CHAEM PROVINCE CHIANG-MAI



KEY:

- | | | |
|--------------------|-----------------|-------------------------|
| PAVED ROAD | SCHOOL | RICE BANK |
| IMPROVED DIRT ROAD | CHURCH | LOUD SPEAKER |
| DIRT ROAD | TEMPLE | TAMBON CHIEF'S HOUSE |
| PATH | HEALTH FACILITY | VILLAGE HEADMAN'S HOUSE |
| BRIDGE | WATER SOURCE | HOUSE |

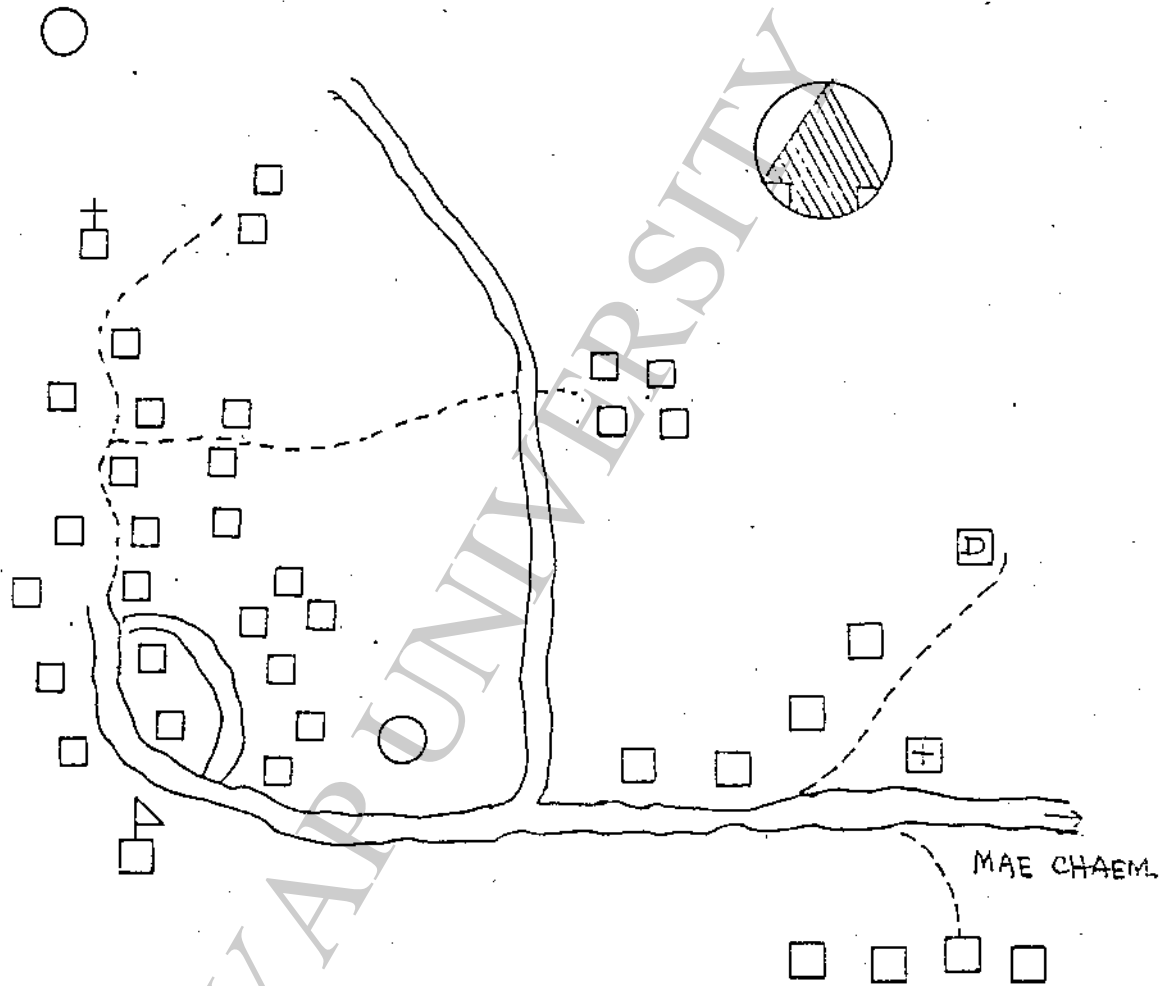


ID VL 1 0 4

VILLAGE MAP

VILLAGE NAME MAE NGAN LUANG MU 1 BLOCK -

TAMBON PANGHIN FON DISTRICT MAE CHAEM PROVINCE CHIANG MAI



KEY:

- | | | |
|--------------------|-----------------|-------------------------|
| PAVED ROAD | SCHOOL | RICE BANK |
| IMPROVED DIRT ROAD | CHURCH | LOUD SPEAKER |
| DIRT ROAD | TEMPLE | TAMBON CHIEF'S HOUSE |
| PATH | HEALTH FACILITY | VILLAGE HEADMAN'S HOUSE |
| BRIDGE | WATER SOURCE | HOUSE |

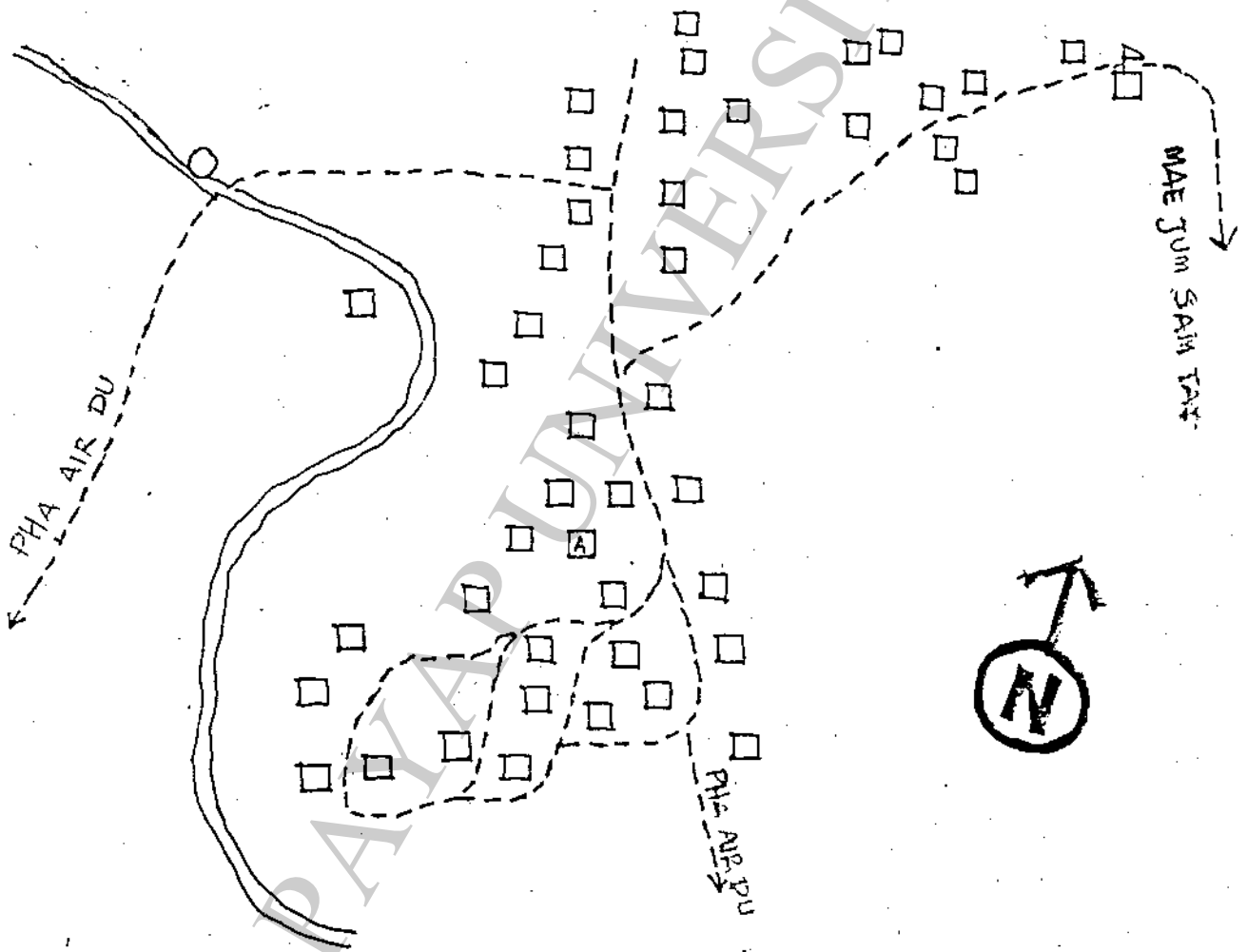


ID VL 1 0 7

VILLAGE MAP

VILLAGE NAME MAE JUM SAM NUA MU A BLOCK -

TAMBON MAE SUEK DISTRICT MAE CHAM PROVINCE CHIANG-MAI



KEY:

PAVED ROAD

IMPROVED DIRT ROAD

DIRT ROAD

PATH

BRIDGE

SCHOOL

CHURCH

TEMPLE

HEALTH FACILITY

WATER SOURCE

RICE BANK

LOUD SPEAKER

TAMBON CHIEF'S HOUSE

VILLAGE HEADMAN'S HOUSE

HOUSE

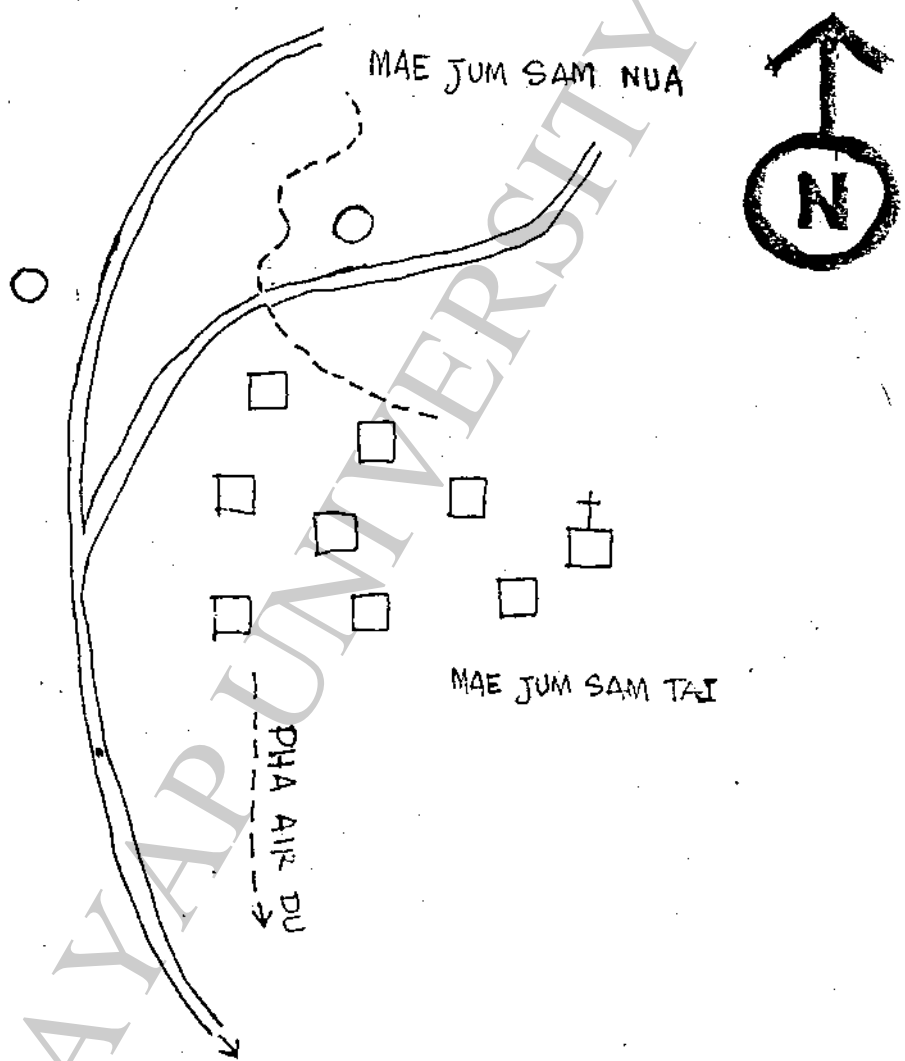


ID VL 1 0 8

VILLAGE MAP

VILLAGE NAME MAE JUM SAM TAI MU 4 BLOCK -

TAMBON MAE SUEK DISTRICT MAE CHAEM PROVINCE CHIANG MAI



KEY:

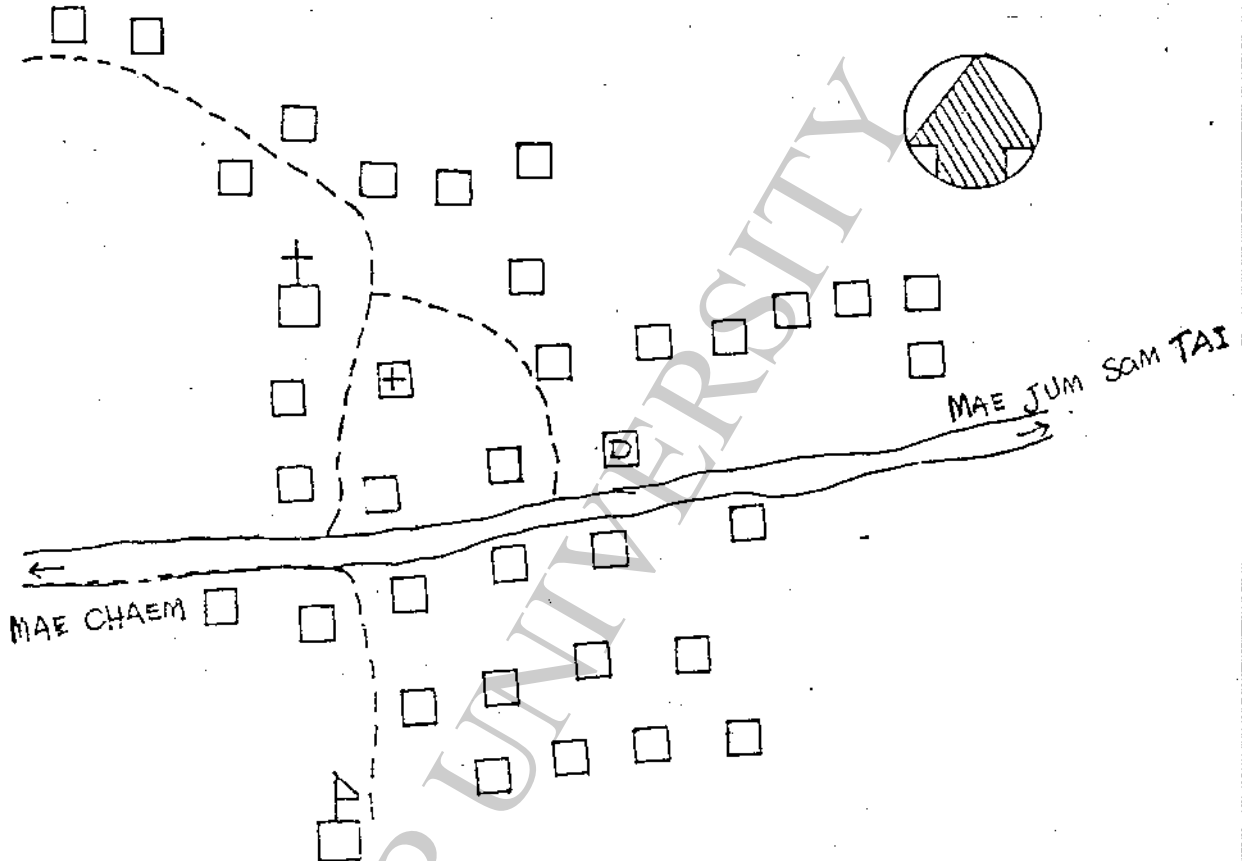
	PAVED ROAD		SCHOOL		RICE BANK
	IMPROVED DIRT ROAD		CHURCH		LOUD SPEAKER
	DIRT ROAD		TEMPLE		TAMBON CHIEF'S HOUSE
	PATH		HEALTH FACILITY		VILLAGE HEADMAN'S HOUSE
	BRIDGE		WATER SOURCE		HOUSE



VILLAGE MAP

VILLAGE NAME PHA AIR DU MU 4 BLOCK -

TAMBON MAE SUEK DISTRICT MAE CHAEM PROVINCE CHIANG-MAI



KEY:

- | | | | | | |
|--|--------------------|--|-----------------|--|-------------------------|
| | PAVED ROAD | | SCHOOL | | RICE BANK |
| | IMPROVED DIRT ROAD | | CHURCH | | LOUD SPEAKER |
| | DIRT ROAD | | TEMPLE | | TAMBON CHIEF'S HOUSE |
| | PATH | | HEALTH FACILITY | | VILLAGE HEADMAN'S HOUSE |
| | BRIDGE | | WATER SOURCE | | HOUSE |

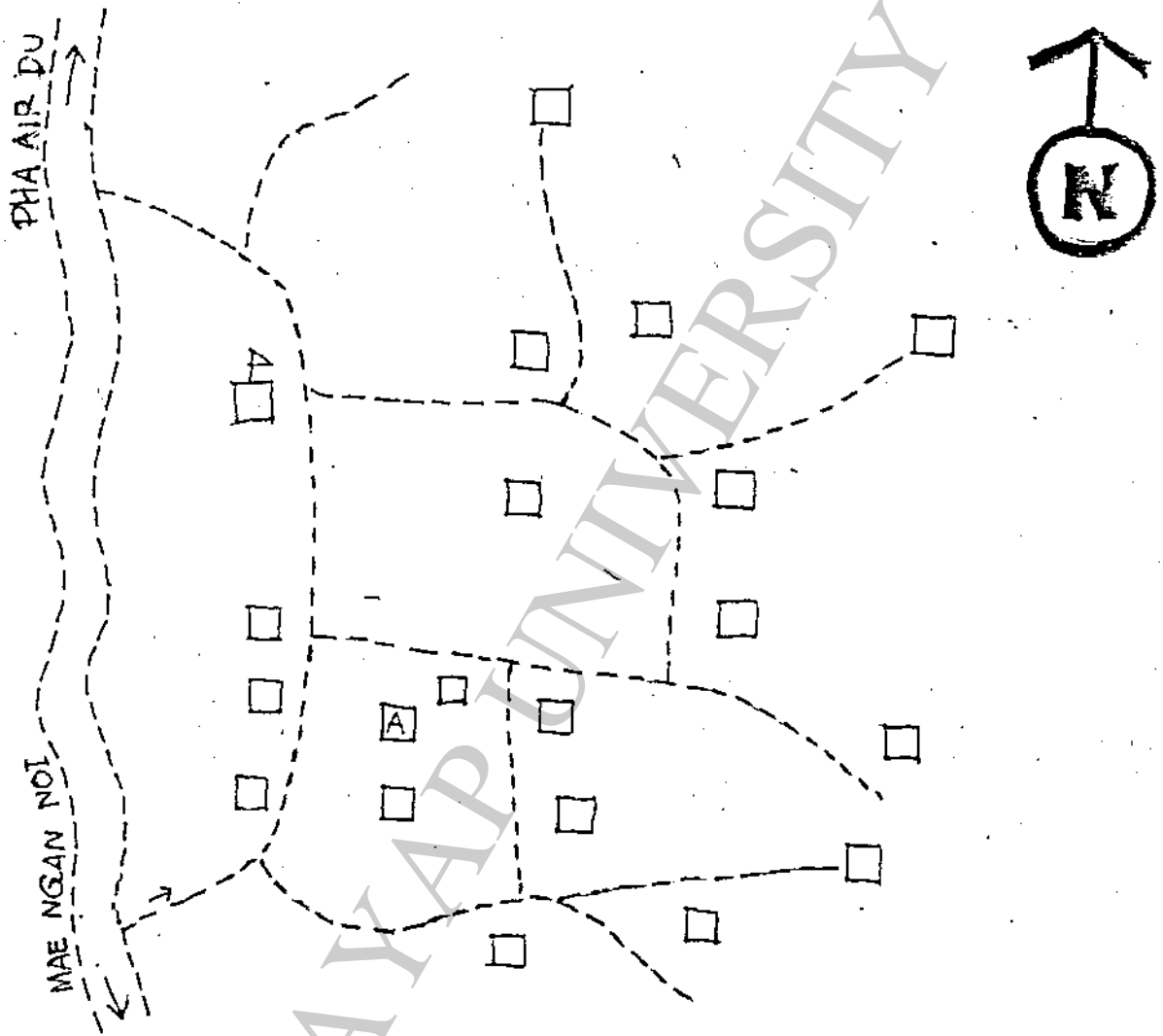


ID VL 1 1 0

VILLAGE MAP

VILLAGE NAME MAE SA MOR JA NUA MU A BLOCK

TAMBON MAE SUEK DISTRICT MAE CHAEN PROVINCE CHIANG MAI



KEY:

- | | | | | | |
|--|--------------------|--|-----------------|--|-------------------------|
| | PAVED ROAD | | SCHOOL | | RICE BANK |
| | IMPROVED DIRT ROAD | | CHURCH | | LOUD SPEAKER |
| | DIRT ROAD | | TEMPLE | | TAMBON CHIEF'S HOUSE |
| | PATH | | HEALTH FACILITY | | VILLAGE HEADMAN'S HOUSE |
| | BRIDGE | | WATER SOURCE | | HOUSE |

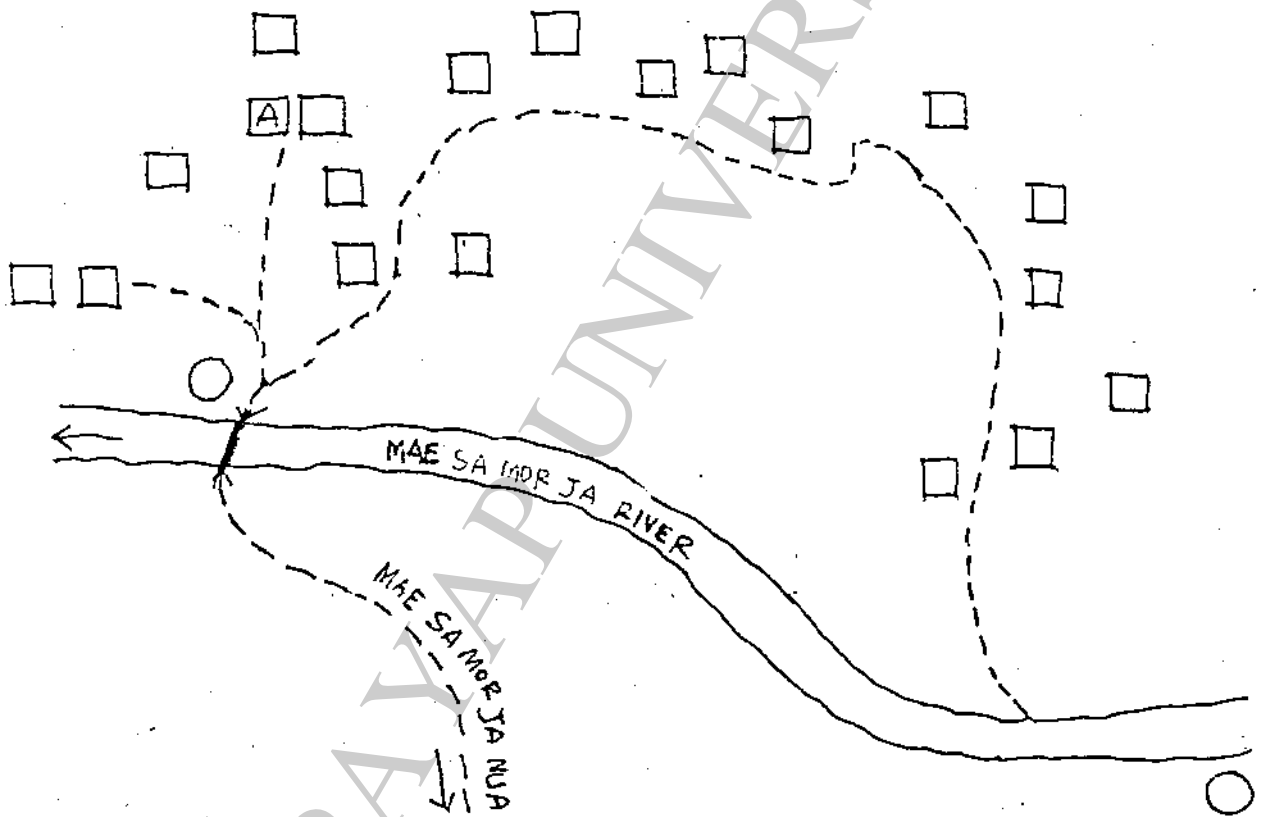


ID VL 1 1 1

VILLAGE MAP

VILLAGE NAME MAE SA MOR JA TAI MU 4 BLOCK -

TAMBON MAE SUEK DISTRICT MAE CHAEM PROVINCE CHIANG MAI



KEY:

- | | | | | | |
|--|--------------------|--|-----------------|--|-------------------------|
| | PAVED ROAD | | SCHOOL | | RICE BANK |
| | IMPROVED DIRT ROAD | | CHURCH | | LOUD SPEAKER |
| | DIRT ROAD | | TEMPLE | | TAMBON CHIEF'S HOUSE |
| | PATH | | HEALTH FACILITY | | VILLAGE HEADMAN'S HOUSE |
| | BRIDGE | | WATER SOURCE | | HOUSE |